



*Churo Mendez*

**LIBRO DE RUTA**



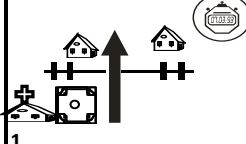
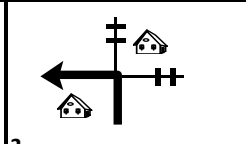
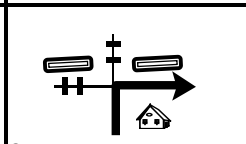
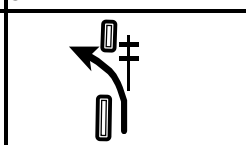
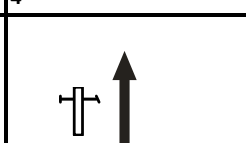
*HOMENAJE: CARLOS VICTOR "CHICHI" SANTOS LANDIVAR*



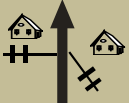


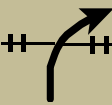

**PRUEBA  
DEPARTAMENTAL DE RUTA**








**HOMENAJE  
SR. CARLOS VICTOR "CHICHI" SANTOS LANDIVAR**




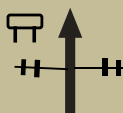


**SEPTIMA ETAPA  
CONCEPCION - MONTERO**







**SABADO 21 DE OCTUBRE  
DEL 14 AL 21 DE OCTUBRE 2023**






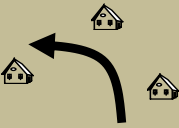
| CONCEPCION             |         | DISTANCE   |  | DAY              | 7    |
|------------------------|---------|--|--|------------------|------|
| MONTERO                |         | Km.277,90  |  | SECTION          | 1    |
| SPECIAL STAGE km.1,16  |         |  | RECORD                                     | TIME ALLOWED     |      |
| ENLACE: PLAZA A LPE 18 |         |  |  | min. 00:10       |      |
| DISTANCE               |         | DIRECTION  | INFORMATION                                | DISTANCE REGRESS |      |
| TOTAL                  | PARCIAL |  |  |                  |      |
| 0,00                   | 0,00    | <br>1   | PLAZA DE CONCEPCION<br>SEGUIR TRES CUADRAS |                  | 1,16 |
| 0,40                   | 0,40    | <br>2   |  |                  | 0,76 |
| 0,52                   | 0,12    | <br>3   |  |                  | 0,64 |
| 1,10                   | 0,58    | <br>4  |  |                  | 0,06 |
| 1,16                   | 0,06    | <br>5 |  |                  | 0,00 |







| <b>CONCEPCION</b>             |             | DISTANCE   |   | DAY               | <b>7</b> |
|-------------------------------|-------------|--|---|-------------------|----------|
| <b>MONTERO</b>                |             | <b>Km.277,90</b>   |   | SECTION           | <b>1</b> |
| SPECIAL STAGE <b>km.84,51</b> |             | RECORD   |   | TIME ALLOWED      |          |
| <b>CONCEPCION / SAN PEDRO</b> |             |  |   | <b>min. 01:50</b> |          |
| DISTANCE                      |             | DIRECTION  | INFORMATION   | DISTANCE REGRESS  |          |
| TOTAL                         | PARCIAL     |  |   |                   |          |
| <b>0,00</b>                   | <b>0,00</b> | <br><br>6 <span style="float: right;">84,51</span> | <b>LPE 18</b><br><b>HOTEL CHIQUITOS POSTE</b><br><b>AMBOS LADOS</b><br><b>S16 08 41.9 W62 01 23.9</b> | <b>85,03</b>      |          |
| <b>0,55</b>                   | <b>0,55</b> | <br>7 <span style="float: right;">83,96</span>  |   | <b>84,48</b>      |          |
| <b>0,65</b>                   | <b>0,10</b> | <br>8 <span style="float: right;">83,86</span>  |   | <b>84,38</b>      |          |
| <b>0,88</b>                   | <b>0,23</b> | <br>9 <span style="float: right;">83,63</span>   |   | <b>84,15</b>      |          |
| <b>1,04</b>                   | <b>0,16</b> | <br>10 <span style="float: right;">83,47</span>   |   | <b>83,99</b>      |          |
| <b>1,30</b>                   | <b>0,26</b> | <br>11 <span style="float: right;">83,21</span>   | <b>CURVA DE MARCELO</b><br><b>PROP. DER.</b>  | <b>83,73</b>      |          |

| <b>CONCEPCION</b>             |             | DISTANCE   |   | DAY               | <b>7</b> |
|-------------------------------|-------------|--|---|-------------------|----------|
| <b>MONTERO</b>                |             | <b>Km.277,90</b>   |   | SECTION           | <b>1</b> |
| SPECIAL STAGE <b>km.84,51</b> |             | RECORD   |   | TIME ALLOWED      |          |
| <b>CONCEPCION / SAN PEDRO</b> |             |  |   | <b>min. 01:50</b> |          |
| DISTANCE                      |             | DIRECTION  | INFORMATION   | DISTANCE REGRESS  |          |
| TOTAL                         | PARCIAL     |  |   |                   |          |
| <b>2,16</b>                   | <b>0,86</b> | <br>12 <span style="float: right;">82,35</span>   | <b>SEG. MAL PASO !!</b>   | <b>82,87</b>      |          |
| <b>2,46</b>                   | <b>0,30</b> | <br>13 <span style="float: right;">82,05</span>   | <b>PUENTE Y BADEN !!</b>  | <b>82,57</b>      |          |
| <b>4,86</b>                   | <b>2,40</b> | <br>14 <span style="float: right;">79,65</span>   |  <b>BAJA MAL PASO<br/>SEG. PUENTE !!! A mt 200</b> | <b>80,17</b>      |          |
| <b>8,14</b>                   | <b>3,28</b> | <br>15 <span style="float: right;">76,37</span>  | <b>BAJA SALTO !!<br/>PROP. IZQ.</b>   | <b>76,89</b>      |          |
| <b>10,20</b>                  | <b>2,06</b> | <br>16 <span style="float: right;">74,31</span> | <b>COM. INDIGENA SAN ISIDRO<br/>DER.<br/>SEG. MAL PASO A mt.150</b>   | <b>74,83</b>      |          |
| <b>12,17</b>                  | <b>1,97</b> | <br>17 <span style="float: right;">72,34</span> | <b>BAJA ASPERO</b>  | <b>72,86</b>      |          |

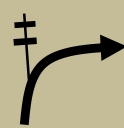



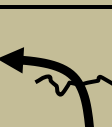

| <b>CONCEPCION</b>             |             | DISTANCE   |   | DAY               | <b>7</b> |
|-------------------------------|-------------|--|---|-------------------|----------|
| <b>MONTERO</b>                |             | <b>Km.277,90</b>   |   | SECTION           | <b>1</b> |
| SPECIAL STAGE <b>km.84,51</b> |             | RECORD   |   | TIME ALLOWED      |          |
| <b>CONCEPCION / SAN PEDRO</b> |             |  |   | <b>min. 01:50</b> |          |
| DISTANCE                      |             | DIRECTION  | INFORMATION                             | DISTANCE REGRESS  |          |
| TOTAL                         | PARCIAL     |  |   |                   |          |
| <b>13,24</b>                  | <b>1,07</b> | <br>18 <span style="float: right;">71,27</span>   | <b>PUENTE TABLAS !!!</b>                | <b>71,79</b>      |          |
| <b>15,09</b>                  | <b>1,85</b> | <br>19 <span style="float: right;">69,42</span>   | <b>SALTO SEGUIDO DE SALTO Y BAJA !!</b> | <b>69,94</b>      |          |
| <b>16,60</b>                  | <b>1,51</b> | <br>20 <span style="float: right;">67,91</span>   | <b>BAJA</b>                             | <b>68,43</b>      |          |
| <b>19,87</b>                  | <b>3,27</b> | <br>21 <span style="float: right;">64,64</span>  | <b>CABAÑA IMPERIO</b>                   | <b>65,16</b>      |          |
| <b>23,90</b>                  | <b>4,03</b> | <br>22 <span style="float: right;">60,61</span> | <b>PROP. VALINHOS</b>                   | <b>61,13</b>      |          |
| <b>26,63</b>                  | <b>2,73</b> | <br>23 <span style="float: right;">57,88</span> | <b>BAJA !!</b>                          | <b>58,40</b>      |          |





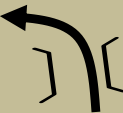

| <b>CONCEPCION</b>             |             | DISTANCE   |                                    | DAY               | <b>7</b>     |
|-------------------------------|-------------|--|------------------------------------|-------------------|--------------|
| <b>MONTERO</b>                |             | <b>Km.277,90</b>   |                                    | SECTION           | <b>1</b>     |
| SPECIAL STAGE <b>km.84,51</b> |             | RECORD   |                                    | TIME ALLOWED      |              |
| <b>CONCEPCION / SAN PEDRO</b> |             |  |                                    | <b>min. 01:50</b> |              |
| DISTANCE                      |             | DIRECTION  | INFORMATION                        | DISTANCE REGRESS  |              |
| TOTAL                         | PARCIAL     |  |                                    |                   |              |
| <b>29,43</b>                  | <b>2,80</b> | <br>24 <span style="float: right;">55,08</span>   | <b>BAJA !!!</b>                    |                   | <b>55,60</b> |
| <b>29,99</b>                  | <b>0,56</b> | <br>25 <span style="float: right;">54,52</span>   | <b>SALTO</b>                       |                   | <b>55,04</b> |
| <b>31,09</b>                  | <b>1,10</b> | <br>26 <span style="float: right;">53,42</span>   | <b>BAJA</b>                        |                   | <b>53,94</b> |
| <b>31,26</b>                  | <b>0,17</b> | <br>27 <span style="float: right;">53,25</span>  | <b>MAL PASO LAJAS LARGO</b>        |                   | <b>53,77</b> |
| <b>31,48</b>                  | <b>0,22</b> | <br>28 <span style="float: right;">53,03</span> | <b>ANGOSTO</b>                     |                   | <b>53,55</b> |
| <b>33,01</b>                  | <b>1,53</b> | <br>29 <span style="float: right;">51,50</span> | <b>PROP. EL ESCONDITE DE TULIO</b> |                   | <b>52,02</b> |







| <b>CONCEPCION</b>             |             | DISTANCE  |                                  | DAY              | <b>7</b>          |
|-------------------------------|-------------|---|----------------------------------|------------------|-------------------|
| <b>MONTERO</b>                |             | <b>Km.277,90</b>  |                                  | SECTION          | <b>1</b>          |
| SPECIAL STAGE                 |             | <b>km.84,51</b>   |                                  | RECORD           | TIME ALLOWED      |
| <b>CONCEPCION / SAN PEDRO</b> |             |   |                                  |                  | <b>min. 01:50</b> |
| DISTANCE                      |             | DIRECTION   | INFORMATION                      | DISTANCE REGRESS |                   |
| TOTAL                         | PARCIAL     |   |                                  |                  |                   |
| <b>36,43</b>                  | <b>3,42</b> | <br>30 48,08   | <b>BAJA SALTO !!</b>             |                  | <b>48,60</b>      |
| <b>36,74</b>                  | <b>0,31</b> | <br>31 47,77   | <b>SALTO !!!</b>                 |                  | <b>48,29</b>      |
| <b>37,35</b>                  | <b>0,61</b> | <br>32 47,16   |                                  |                  | <b>47,68</b>      |
| <b>37,48</b>                  | <b>0,13</b> | <br>33 47,03  | <b>NO SE VE SEGUIDO SINUOSO</b>  |                  | <b>47,55</b>      |
| <b>37,84</b>                  | <b>0,36</b> | <br>34 46,67 | <b>ORQIDARIO EL ENCANTO IZQ.</b> |                  | <b>47,19</b>      |
| <b>38,68</b>                  | <b>0,84</b> | <br>35 45,83 | <b>COM. INDIGENA EL CARMEN</b>   |                  | <b>46,35</b>      |



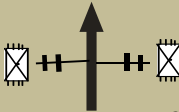



| <b>CONCEPCION</b>             |             | DISTANCE   |                      | DAY               | <b>7</b>     |
|-------------------------------|-------------|--|----------------------|-------------------|--------------|
| <b>MONTERO</b>                |             | <b>Km.277,90</b>   |                      | SECTION           | <b>1</b>     |
| SPECIAL STAGE <b>km.84,51</b> |             | RECORD   |                      | TIME ALLOWED      |              |
| <b>CONCEPCION / SAN PEDRO</b> |             |  |                      | <b>min. 01:50</b> |              |
| DISTANCE                      |             | DIRECTION  | INFORMATION          | DISTANCE REGRESS  |              |
| TOTAL                         | PARCIAL     |  |                      |                   |              |
| <b>40,37</b>                  | <b>1,69</b> | <br>36 <span style="float: right;">44,14</span>   |                      |                   | <b>44,66</b> |
| <b>40,94</b>                  | <b>0,57</b> | <br>37 <span style="float: right;">43,57</span>   | COM. PANORAMA        |                   | <b>44,09</b> |
| <b>41,39</b>                  | <b>0,45</b> | <br>38 <span style="float: right;">43,12</span>   | NO SE VE             |                   | <b>43,64</b> |
| <b>42,03</b>                  | <b>0,64</b> | <br>39 <span style="float: right;">42,48</span>  | MAL PASO PIEDRAS !!! |                   | <b>43,00</b> |
| <b>42,45</b>                  | <b>0,42</b> | <br>40 <span style="float: right;">42,06</span> | BAJA                 |                   | <b>42,58</b> |
| <b>42,64</b>                  | <b>0,19</b> | <br>41 <span style="float: right;">41,87</span> | PROPIEDAD EL QUIZER  |                   | <b>42,39</b> |














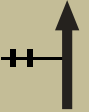
| <b>CONCEPCION</b>             |             | DISTANCE   |   | DAY               | <b>7</b> |
|-------------------------------|-------------|--|---|-------------------|----------|
| <b>MONTERO</b>                |             | <b>Km.277,90</b>   |   | SECTION           | <b>1</b> |
| SPECIAL STAGE <b>km.84,51</b> |             | RECORD   |   | TIME ALLOWED      |          |
| <b>CONCEPCION / SAN PEDRO</b> |             |  |   | <b>min. 01:50</b> |          |
| DISTANCE                      |             | DIRECTION  | INFORMATION                             | DISTANCE REGRESS  |          |
| TOTAL                         | PARCIAL     |  |   |                   |          |
| <b>43,40</b>                  | <b>0,76</b> | <br>42 <span style="float: right;">41,11</span>   | <b>CRUCE MEDIO MONTE LOMERIO</b>        | <b>41,63</b>      |          |
| <b>44,67</b>                  | <b>1,27</b> | <br>43 <span style="float: right;">39,84</span>   | <b>SALTO !!!</b>                        | <b>40,36</b>      |          |
| <b>45,47</b>                  | <b>0,80</b> | <br>44 <span style="float: right;">39,04</span>   | <b>PUENTE SEG. MAL PASO !!! PIEDRAS</b> | <b>39,56</b>      |          |
| <b>46,11</b>                  | <b>0,64</b> | <br>45 <span style="float: right;">38,40</span>  |   | <b>38,92</b>      |          |
| <b>46,85</b>                  | <b>0,74</b> | <br>46 <span style="float: right;">37,66</span> | <b>MAL PASO PIEDRAS !!! LARGO</b>       | <b>38,18</b>      |          |
| <b>47,76</b>                  | <b>0,91</b> | <br>47 <span style="float: right;">36,75</span> | <b>BAJA ASPERO</b>                      | <b>37,27</b>      |          |







| <b>CONCEPCION</b>             |             | DISTANCE   |   | DAY               | <b>7</b> |
|-------------------------------|-------------|--|---|-------------------|----------|
| <b>MONTERO</b>                |             | <b>Km.277,90</b>   |   | SECTION           | <b>1</b> |
| SPECIAL STAGE <b>km.84,51</b> |             | RECORD   |   | TIME ALLOWED      |          |
| <b>CONCEPCION / SAN PEDRO</b> |             |  |   | <b>min. 01:50</b> |          |
| DISTANCE                      |             | DIRECTION  | INFORMATION                                     | DISTANCE REGRESS  |          |
| TOTAL                         | PARCIAL     |  |   |                   |          |
| <b>50,12</b>                  | <b>2,36</b> | <br>48 <span style="float: right;">34,39</span>   | <b>SINUOSO</b>                                  | <b>34,91</b>      |          |
| <b>51,58</b>                  | <b>1,46</b> | <br>49 <span style="float: right;">32,93</span>   | <b>CEMENTERIO IZQ.</b>                          | <b>33,45</b>      |          |
| <b>53,24</b>                  | <b>1,66</b> | <br>50 <span style="float: right;">31,27</span>   |   | <b>31,79</b>      |          |
| <b>53,35</b>                  | <b>0,11</b> | <br>51 <span style="float: right;">31,16</span>  | <b>BAJA !!!<br/>SEGUIDO SINUOSO</b>             | <b>31,68</b>      |          |
| <b>53,58</b>                  | <b>0,23</b> | <br>52 <span style="float: right;">30,93</span> | <b>PUENTE DE MADERA !!!<br/>SEGUIDO SINUOSO</b> | <b>31,45</b>      |          |
| <b>53,99</b>                  | <b>0,41</b> | <br>53 <span style="float: right;">30,52</span> | <b>BADEN !!</b>                                 | <b>31,04</b>      |          |


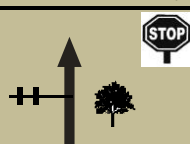

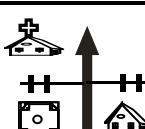
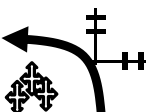

| <b>CONCEPCION</b>             |             | DISTANCE   |   | DAY               | <b>7</b>     |
|-------------------------------|-------------|--|---|-------------------|--------------|
| <b>MONTERO</b>                |             | <b>Km.277,90</b>   |   | SECTION           | <b>1</b>     |
| SPECIAL STAGE <b>km.84,51</b> |             | RECORD   |   | TIME ALLOWED      |              |
| <b>CONCEPCION / SAN PEDRO</b> |             |  |   | <b>min. 01:50</b> |              |
| DISTANCE                      |             | DIRECTION  | INFORMATION                                     | DISTANCE REGRESS  |              |
| TOTAL                         | PARCIAL     |  |   |                   |              |
| <b>54,30</b>                  | <b>0,31</b> | <br>54 <span style="float: right;">30,21</span>   | <b>BAJA MAL PASO !!!</b>                        |                   | <b>30,73</b> |
| <b>55,06</b>                  | <b>0,76</b> | <br>55 <span style="float: right;">29,45</span>   |   |                   | <b>29,97</b> |
| <b>55,63</b>                  | <b>0,57</b> | <br>56 <span style="float: right;">28,88</span>   | <b>BAJA COMUNIDAD INDIJENA<br/>MEDIO MONTE</b>  |                   | <b>29,40</b> |
| <b>55,91</b>                  | <b>0,28</b> | <br>57 <span style="float: right;">28,60</span>  |   |                   | <b>29,12</b> |
| <b>56,20</b>                  | <b>0,29</b> | <br>58 <span style="float: right;">28,31</span> | <b>SALTO</b>                                    |                   | <b>28,83</b> |
| <b>56,49</b>                  | <b>0,29</b> | <br>59 <span style="float: right;">28,02</span> | <b>TERRAPLEN ANGOSTO<br/>LAGUNA AMBOS LADOS</b> |                   | <b>28,54</b> |

| <b>CONCEPCION</b>             |             | DISTANCE   |                 | DAY               | <b>7</b> |
|-------------------------------|-------------|--|-----------------|-------------------|----------|
| <b>MONTERO</b>                |             | <b>Km.277,90</b>   |                 | SECTION           | <b>1</b> |
| SPECIAL STAGE <b>km.84,51</b> |             | RECORD   |                 | TIME ALLOWED      |          |
| <b>CONCEPCION / SAN PEDRO</b> |             |  |                 | <b>min. 01:50</b> |          |
| DISTANCE                      |             | DIRECTION  | INFORMATION     | DISTANCE REGRESS  |          |
| TOTAL                         | PARCIAL     |  |                 |                   |          |
| <b>56,72</b>                  | <b>0,23</b> | <br>60 <span style="float: right;">27,79</span>   | <b>BAJA !!</b>  | <b>28,31</b>      |          |
| <b>57,38</b>                  | <b>0,66</b> | <br>61 <span style="float: right;">27,13</span>   |                 | <b>27,65</b>      |          |
| <b>58,24</b>                  | <b>0,86</b> | <br>62 <span style="float: right;">26,27</span>   | <b>BADEN !!</b> | <b>26,79</b>      |          |
| <b>59,09</b>                  | <b>0,85</b> | <br>63 <span style="float: right;">25,42</span>  | <b>NO SE VE</b> | <b>25,94</b>      |          |
| <b>59,67</b>                  | <b>0,58</b> | <br>64 <span style="float: right;">24,84</span> | <b>NO SE VE</b> | <b>25,36</b>      |          |
| <b>60,39</b>                  | <b>0,72</b> | <br>65 <span style="float: right;">24,12</span> | <b>NO SE VE</b> | <b>24,64</b>      |          |







| <b>CONCEPCION</b>             |             | DISTANCE   |             | DAY               | <b>7</b> |
|-------------------------------|-------------|--|-------------|-------------------|----------|
| <b>MONTERO</b>                |             | <b>Km.277,90</b>   |             | SECTION           | <b>1</b> |
| SPECIAL STAGE <b>km.84,51</b> |             | RECORD   |             | TIME ALLOWED      |          |
| <b>CONCEPCION / SAN PEDRO</b> |             |  |             | <b>min. 01:50</b> |          |
| DISTANCE                      |             | DIRECTION  | INFORMATION | DISTANCE REGRESS  |          |
| TOTAL                         | PARCIAL     |  |             |                   |          |
| <b>60,76</b>                  | <b>0,37</b> | <br>66 <span style="float: right;">23,75</span>   | BAJA        | <b>24,27</b>      |          |
| <b>61,14</b>                  | <b>0,38</b> | <br>67 <span style="float: right;">23,37</span>   | BAJA        | <b>23,89</b>      |          |
| <b>61,77</b>                  | <b>0,63</b> | <br>68 <span style="float: right;">22,74</span>   | BAJA        | <b>23,26</b>      |          |
| <b>62,56</b>                  | <b>0,79</b> | <br>69 <span style="float: right;">21,95</span>  |             | <b>22,47</b>      |          |
| <b>62,82</b>                  | <b>0,26</b> | <br>70 <span style="float: right;">21,69</span> | BADEN !!    | <b>22,21</b>      |          |
| <b>63,18</b>                  | <b>0,36</b> | <br>71 <span style="float: right;">21,33</span> | BAJA        | <b>21,85</b>      |          |

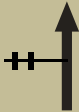





| <b>CONCEPCION</b>             |             | DISTANCE  |                     | DAY               | <b>7</b> |
|-------------------------------|-------------|---|---------------------|-------------------|----------|
| <b>MONTERO</b>                |             | <b>Km.277,90</b>  |                     | SECTION           | <b>1</b> |
| SPECIAL STAGE <b>km.84,51</b> |             | RECORD  |                     | TIME ALLOWED      |          |
| <b>CONCEPCION / SAN PEDRO</b> |             |   |                     | <b>min. 01:50</b> |          |
| DISTANCE                      |             | DIRECTION   | INFORMATION         | DISTANCE REGRESS  |          |
| TOTAL                         | PARCIAL     |   |                     |                   |          |
| <b>63,62</b>                  | <b>0,44</b> | <br>72 20,89   | PROP. PORVENIR DER. | <b>21,41</b>      |          |
| <b>64,68</b>                  | <b>1,06</b> | <br>73 19,83   | SINUOSO !!          | <b>20,35</b>      |          |
| <b>65,10</b>                  | <b>0,42</b> | <br>74 19,41   | QUEBRADITA !!!      | <b>19,93</b>      |          |
| <b>65,42</b>                  | <b>0,32</b> | <br>75 19,09  | BADEN !!            | <b>19,61</b>      |          |
| <b>66,48</b>                  | <b>1,06</b> | <br>76 18,03 |                     | <b>18,55</b>      |          |
| <b>69,10</b>                  | <b>2,62</b> | <br>77 15,41 | CRUCE LOMERIO       | <b>15,93</b>      |          |

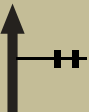





| <b>CONCEPCION</b>             |             | DISTANCE  |              | DAY              | <b>7</b>          |
|-------------------------------|-------------|---|--------------|------------------|-------------------|
| <b>MONTERO</b>                |             | <b>Km.277,90</b>  |              | SECTION          | <b>1</b>          |
| SPECIAL STAGE                 |             | <b>km.84,51</b>   |              | RECORD           | TIME ALLOWED      |
| <b>CONCEPCION / SAN PEDRO</b> |             |   |              |                  | <b>min. 01:50</b> |
| DISTANCE                      |             | DIRECTION   | INFORMATION  | DISTANCE REGRESS |                   |
| TOTAL                         | PARCIAL     |   |              |                  |                   |
| <b>71,09</b>                  | <b>1,99</b> | <br>78 <span style="float: right;">13,42</span>  | <b>SALTO</b> |                  | <b>13,94</b>      |
| <b>72,35</b>                  | <b>1,26</b> | <br>79 <span style="float: right;">12,16</span>  |              |                  | <b>12,68</b>      |
| <b>72,78</b>                  | <b>0,43</b> | <br>80 <span style="float: right;">11,73</span>  |              |                  | <b>12,25</b>      |
| <b>73,65</b>                  | <b>0,87</b> | <br>81 <span style="float: right;">10,86</span> |              |                  | <b>11,38</b>      |
| <b>75,41</b>                  | <b>1,76</b> | <br>82 <span style="float: right;">9,10</span> |              |                  | <b>9,62</b>       |
| <b>80,67</b>                  | <b>5,26</b> | <br>83 <span style="float: right;">3,84</span> |              |                  | <b>4,36</b>       |







| <b>CONCEPCION</b>             |             | DISTANCE   |   | DAY               | <b>7</b>    |
|-------------------------------|-------------|--|---|-------------------|-------------|
| <b>MONTERO</b>                |             | <b>Km.277,90</b>   |   | SECTION           | <b>1</b>    |
| SPECIAL STAGE <b>km.84,51</b> |             | RECORD   |   | TIME ALLOWED      |             |
| <b>CONCEPCION / SAN PEDRO</b> |             |  |   | <b>min. 01:50</b> |             |
| DISTANCE                      |             | DIRECTION  | INFORMATION   | DISTANCE REGRESS  |             |
| TOTAL                         | PARCIAL     |  |   |                   |             |
| <b>81,73</b>                  | <b>1,06</b> | <br>84 2,78 |   |                   | <b>3,30</b> |
| <b>84,51</b>                  | <b>2,78</b> | <br>85 0,00 | <b>STOP 18</b><br><b>SAN PEDRO</b><br>S16 40 26.7 W62 14 50.6 |                   | <b>0,52</b> |
| <b>84,66</b>                  | <b>0,15</b> | <br>86      |   |                   | <b>0,37</b> |
| <b>84,81</b>                  | <b>0,15</b> | <br>87     | <b>IGLESIA IZQ.</b>   |                   | <b>0,22</b> |
| <b>84,93</b>                  | <b>0,12</b> | <br>88    | <b>CEMENTERIO IZQ.</b>  |                   | <b>0,10</b> |
| <b>85,03</b>                  | <b>0,10</b> | <br>89    |   |                   | <b>0,00</b> |













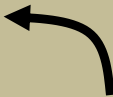

| <b>CONCEPCION</b>             |             | DISTANCE  |  | DAY               | <b>7</b> |
|-------------------------------|-------------|---|--|-------------------|----------|
| <b>MONTERO</b>                |             | <b>Km.277,90</b>  |  | SECTION           | <b>2</b> |
| SPECIAL STAGE <b>km.32,10</b> |             | RECORD  |  | TIME ALLOWED      |          |
| <b>SAN PEDRO - SAN RAMON</b>  |             |   |  | <b>min. 00:50</b> |          |
| DISTANCE                      |             | DIRECTION   | INFORMATION  | DISTANCE REGRESS  |          |
| TOTAL                         | PARCIAL     |   |  |                   |          |
| <b>0,00</b>                   | <b>0,00</b> | <br>90 32,10   | <b>LPE 19</b><br><b>SAN PEDRO</b><br>S16 40 15.6 W62 14 58.6 | <b>145,26</b>     |          |
| <b>0,33</b>                   | <b>0,33</b> | <br>91 31,77   |  | <b>144,93</b>     |          |
| <b>1,24</b>                   | <b>0,91</b> | <br>92 30,86   | <b>BAJA</b>  | <b>144,02</b>     |          |
| <b>1,62</b>                   | <b>0,38</b> | <br>93 30,48  |  | <b>143,64</b>     |          |
| <b>1,70</b>                   | <b>0,08</b> | <br>94 30,40 | <b>QUEBRADITA AGUA !!!</b>                                   | <b>143,56</b>     |          |
| <b>1,92</b>                   | <b>0,22</b> | <br>95 30,18 |  | <b>143,34</b>     |          |







| <b>CONCEPCION</b>             |             | DISTANCE  |                            | DAY               | <b>7</b>      |
|-------------------------------|-------------|---|----------------------------|-------------------|---------------|
| <b>MONTERO</b>                |             | Km.277,90   |                            | SECTION           | <b>2</b>      |
| SPECIAL STAGE <b>km.32,10</b> |             | RECORD  |                            | TIME ALLOWED      |               |
| <b>SAN PEDRO - SAN RAMON</b>  |             |   |                            | min. <b>00:50</b> |               |
| DISTANCE                      |             | DIRECTION   | INFORMATION                | DISTANCE REGRESS  |               |
| TOTAL                         | PARCIAL     |   |                            |                   |               |
| <b>2,34</b>                   | <b>0,42</b> | <br>96 <span style="float: right;">29,76</span>    |                            |                   | <b>142,92</b> |
| <b>4,74</b>                   | <b>2,40</b> | <br>97 <span style="float: right;">27,36</span>    | <b>SALTO !!</b>            |                   | <b>140,52</b> |
| <b>6,46</b>                   | <b>1,72</b> | <br>98 <span style="float: right;">25,64</span>    |                            |                   | <b>138,80</b> |
| <b>7,16</b>                   | <b>0,70</b> | <br>99 <span style="float: right;">24,94</span>   | <b>SALTO !!</b>            |                   | <b>138,10</b> |
| <b>8,06</b>                   | <b>0,90</b> | <br>100 <span style="float: right;">24,04</span> | <b>QUEBRADITA AGUA !!!</b> |                   | <b>137,20</b> |
| <b>9,38</b>                   | <b>1,32</b> | <br>101 <span style="float: right;">22,72</span> | <b>BADEN !!</b>            |                   | <b>135,88</b> |







| <b>CONCEPCION</b>             |             | DISTANCE   |                               | DAY               | <b>7</b>      |
|-------------------------------|-------------|--|-------------------------------|-------------------|---------------|
| <b>MONTERO</b>                |             | Km.277,90  |                               | SECTION           | <b>2</b>      |
| SPECIAL STAGE <b>km.32,10</b> |             | RECORD   |                               | TIME ALLOWED      |               |
| <b>SAN PEDRO - SAN RAMON</b>  |             |  |                               | <b>min. 00:50</b> |               |
| DISTANCE                      |             | DIRECTION  | INFORMATION                   | DISTANCE REGRESS  |               |
| TOTAL                         | PARCIAL     |  |                               |                   |               |
| <b>9,92</b>                   | <b>0,54</b> | <br>102 22,18   |                               |                   | <b>135,34</b> |
| <b>10,35</b>                  | <b>0,43</b> | <br>103 21,75   |                               |                   | <b>134,91</b> |
| <b>10,56</b>                  | <b>0,21</b> | <br>104 21,54   | <b>QUEBRADITA !!</b>          |                   | <b>134,70</b> |
| <b>11,08</b>                  | <b>0,52</b> | <br>105 21,02  | <b>BAJA SEG. MAL PASO !!!</b> |                   | <b>134,18</b> |
| <b>11,68</b>                  | <b>0,60</b> | <br>106 20,42 | <b>RANCHO SAMARA</b>          |                   | <b>133,58</b> |
| <b>11,96</b>                  | <b>0,28</b> | <br>107 20,14 |                               |                   | <b>133,30</b> |

| <b>CONCEPCION</b>            |             | DISTANCE  |                                 | DAY              | <b>7</b>          |
|------------------------------|-------------|---|---------------------------------|------------------|-------------------|
| <b>MONTERO</b>               |             | <b>Km.277,90</b>  |                                 | SECTION          | <b>2</b>          |
| SPECIAL STAGE                |             | <b>km.32,10</b>   |                                 | RECORD           | TIME ALLOWED      |
| <b>SAN PEDRO - SAN RAMON</b> |             |   |                                 |                  | <b>min. 00:50</b> |
| DISTANCE                     |             | DIRECTION   | INFORMATION                     | DISTANCE REGRESS |                   |
| TOTAL                        | PARCIAL     |   |                                 |                  |                   |
| <b>12,46</b>                 | <b>0,50</b> | <br>108 <span style="float: right;">19,64</span>   | <b>BAJA !!</b>                  | <b>132,80</b>    |                   |
| <b>12,96</b>                 | <b>0,50</b> | <br>109 <span style="float: right;">19,14</span>   | <b>MAL PASO</b>                 | <b>132,30</b>    |                   |
| <b>13,24</b>                 | <b>0,28</b> | <br>110 <span style="float: right;">18,86</span>   |                                 | <b>132,02</b>    |                   |
| <b>13,76</b>                 | <b>0,52</b> | <br>111 <span style="float: right;">18,34</span>  | <b>ASPERO</b>                   | <b>131,50</b>    |                   |
| <b>14,20</b>                 | <b>0,44</b> | <br>112 <span style="float: right;">17,90</span> | <b>MAL PASO !!!</b>             | <b>131,06</b>    |                   |
| <b>14,43</b>                 | <b>0,23</b> | <br>113 <span style="float: right;">17,67</span> | <b>BAJA MAL PASO ASPERO !!!</b> | <b>130,83</b>    |                   |


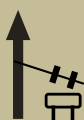
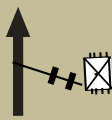



| <b>CONCEPCION</b>             |             | DISTANCE   |                       | DAY               | <b>7</b>      |
|-------------------------------|-------------|--|-----------------------|-------------------|---------------|
| <b>MONTERO</b>                |             | Km.277,90  |                       | SECTION           | <b>2</b>      |
| SPECIAL STAGE <b>km.32,10</b> |             | RECORD   |                       | TIME ALLOWED      |               |
| <b>SAN PEDRO - SAN RAMON</b>  |             |  |                       | <b>min. 00:50</b> |               |
| DISTANCE                      |             | DIRECTION  | INFORMATION           | DISTANCE REGRESS  |               |
| TOTAL                         | PARCIAL     |  |                       |                   |               |
| <b>14,80</b>                  | <b>0,37</b> | <br>114 17,30   | <b>BAJA !!</b>        |                   | <b>130,46</b> |
| <b>14,90</b>                  | <b>0,10</b> | <br>115 17,20   | <b>LOMO !!</b>        |                   | <b>130,36</b> |
| <b>15,12</b>                  | <b>0,22</b> | <br>116 16,98   | <b>QUEBRADITA !!!</b> |                   | <b>130,14</b> |
| <b>15,24</b>                  | <b>0,12</b> | <br>117 16,86  | <b>SALTO !!</b>       |                   | <b>130,02</b> |
| <b>15,53</b>                  | <b>0,29</b> | <br>118 16,57 |                       |                   | <b>129,73</b> |
| <b>15,64</b>                  | <b>0,11</b> | <br>119 16,46 | <b>BAJA</b>           |                   | <b>129,62</b> |







| <b>CONCEPCION</b>     |         | DISTANCE   |                      | DAY              | <b>7</b>          |
|-----------------------|---------|--|----------------------|------------------|-------------------|
| <b>MONTERO</b>        |         | Km.277,90  |                      | SECTION          | <b>2</b>          |
| SPECIAL STAGE         |         | km.32,10   |                      | RECORD           | TIME ALLOWED      |
| SAN PEDRO - SAN RAMON |         |  |                      |                  | min. <b>00:50</b> |
| DISTANCE              |         | DIRECTION  | INFORMATION          | DISTANCE REGRESS |                   |
| TOTAL                 | PARCIAL |  |                      |                  |                   |
| 16,16                 | 0,52    | <br>120 15,94   | MAL PASO !!! PIEDRAS |                  | 129,10            |
| 16,16                 | 0,00    | <br>121 15,94   | BAJA                 |                  | 129,10            |
| 17,11                 | 0,95    | <br>122 14,99   | MAL PASO !!! ASPERO  |                  | 128,15            |
| 17,41                 | 0,30    | <br>123 14,69  | ASPERO               |                  | 127,85            |
| 17,89                 | 0,48    | <br>124 14,21 |                      |                  | 127,37            |
| 18,51                 | 0,62    | <br>125 13,59 | ANGOSTO              |                  | 126,75            |


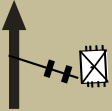


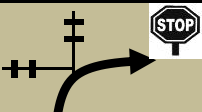
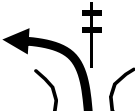
| <b>CONCEPCION</b>     |         | DISTANCE   |                  | DAY              | <b>7</b>          |
|-----------------------|---------|--|------------------|------------------|-------------------|
| <b>MONTERO</b>        |         | Km.277,90  |                  | SECTION          | <b>2</b>          |
| SPECIAL STAGE         |         | km.32,10   |                  | RECORD           | TIME ALLOWED      |
| SAN PEDRO - SAN RAMON |         |  |                  |                  | min. <b>00:50</b> |
| DISTANCE              |         | DIRECTION  | INFORMATION      | DISTANCE REGRESS |                   |
| TOTAL                 | PARCIAL |  |                  |                  |                   |
| 19,05                 | 0,54    | <br>126 13,05   |                  |                  | 126,21            |
| 19,17                 | 0,12    | <br>127 12,93   | BAJA MAL PASO !! |                  | 126,09            |
| 19,45                 | 0,28    | <br>128 12,65   | BAJA SALTO !!!   |                  | 125,81            |
| 19,87                 | 0,42    | <br>129 12,23  |                  |                  | 125,39            |
| 20,00                 | 0,13    | <br>130 12,10 | BAJA             |                  | 125,26            |
| 20,11                 | 0,11    | <br>131 11,99 | BADEN BARRO !!   |                  | 125,15            |

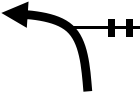
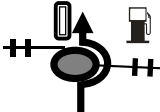

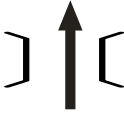
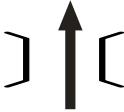

| CONCEPCION            |         | DISTANCE  |                        | DAY              | 7                 |
|-----------------------|---------|---|------------------------|------------------|-------------------|
| MONTERO               |         | Km.277,90   |                        | SECTION          | 2                 |
| SPECIAL STAGE         |         | km.32,10  |                        | RECORD           | TIME ALLOWED      |
| SAN PEDRO - SAN RAMON |         |   |                        |                  | min. <b>00:50</b> |
| DISTANCE              |         | DIRECTION   | INFORMATION            | DISTANCE REGRESS |                   |
| TOTAL                 | PARCIAL |   |                        |                  |                   |
| 20,73                 | 0,62    | <br>132 11,37  | BAJA MAL PASO !!!      |                  | 124,53            |
| 20,99                 | 0,26    | <br>133 11,11  | ANGOSTO                |                  | 124,27            |
| 21,34                 | 0,35    | <br>134 10,76  | BAJA                   |                  | 123,92            |
| 21,49                 | 0,15    | <br>135 10,61 |                        |                  | 123,77            |
| 22,36                 | 0,87    | <br>136 9,74 | TANQUE DE AGUA<br>BAJA |                  | 122,90            |
| 22,64                 | 0,28    | <br>137 9,46 |                        |                  | 122,62            |


















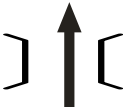
| <b>CONCEPCION</b>             |             | DISTANCE   |                  | DAY               | <b>7</b>      |
|-------------------------------|-------------|--|------------------|-------------------|---------------|
| <b>MONTERO</b>                |             | Km.277,90  |                  | SECTION           | <b>2</b>      |
| SPECIAL STAGE <b>km.32,10</b> |             | RECORD   |                  | TIME ALLOWED      |               |
| <b>SAN PEDRO - SAN RAMON</b>  |             |  |                  | <b>min. 00:50</b> |               |
| DISTANCE                      |             | DIRECTION  | INFORMATION      | DISTANCE REGRESS  |               |
| TOTAL                         | PARCIAL     |  |                  |                   |               |
| <b>23,54</b>                  | <b>0,90</b> | <br>138 <span style="float: right;">8,56</span>   |                  |                   | <b>121,72</b> |
| <b>24,18</b>                  | <b>0,64</b> | <br>139 <span style="float: right;">7,92</span>   |                  |                   | <b>121,08</b> |
| <b>26,27</b>                  | <b>2,09</b> | <br>140 <span style="float: right;">5,83</span>   | REJA BLANCA DER. |                   | <b>118,99</b> |
| <b>26,36</b>                  | <b>0,09</b> | <br>141 <span style="float: right;">5,74</span>  | SALTO            |                   | <b>118,90</b> |
| <b>26,55</b>                  | <b>0,19</b> | <br>142 <span style="float: right;">5,55</span> | PUENTE TABLAS    |                   | <b>118,71</b> |
| <b>27,03</b>                  | <b>0,48</b> | <br>143 <span style="float: right;">5,07</span> | BAJA             |                   | <b>118,23</b> |




| <b>CONCEPCION</b>             |             | DISTANCE  |              | DAY               | <b>7</b>      |
|-------------------------------|-------------|---|--------------|-------------------|---------------|
| <b>MONTERO</b>                |             | <b>Km.277,90</b>  |              | SECTION           | <b>2</b>      |
| SPECIAL STAGE <b>km.32,10</b> |             | RECORD  |              | TIME ALLOWED      |               |
| <b>SAN PEDRO - SAN RAMON</b>  |             |   |              | <b>min. 00:50</b> |               |
| DISTANCE                      |             | DIRECTION   | INFORMATION  | DISTANCE REGRESS  |               |
| TOTAL                         | PARCIAL     |   |              |                   |               |
| <b>27,60</b>                  | <b>0,57</b> | <br>144 4,50   |              |                   | <b>117,66</b> |
| <b>28,28</b>                  | <b>0,68</b> | <br>145 3,82   | LAGUNA DER.  |                   | <b>116,98</b> |
| <b>29,10</b>                  | <b>0,82</b> | <br>146 3,00   | MAL PASO !!! |                   | <b>116,16</b> |
| <b>29,44</b>                  | <b>0,34</b> | <br>147 2,66  | SALTO        |                   | <b>115,82</b> |
| <b>29,58</b>                  | <b>0,14</b> | <br>148 2,52 |              |                   | <b>115,68</b> |
| <b>29,81</b>                  | <b>0,23</b> | <br>149 2,29 | SALTO !!     |                   | <b>115,45</b> |

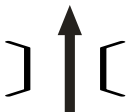
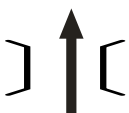

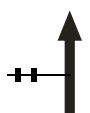
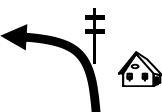

| <b>CONCEPCION</b>             |             | DISTANCE   |   | DAY               | <b>7</b> |
|-------------------------------|-------------|--|---|-------------------|----------|
| <b>MONTERO</b>                |             | <b>Km.277,90</b>   |   | SECTION           | <b>2</b> |
| SPECIAL STAGE <b>km.32,10</b> |             |  | RECORD  | TIME ALLOWED      |          |
| <b>SAN PEDRO - SAN RAMON</b>  |             |  |   | <b>min. 00:50</b> |          |
| DISTANCE                      |             | DIRECTION  | INFORMATION   | DISTANCE REGRESS  |          |
| TOTAL                         | PARCIAL     |  |   |                   |          |
| <b>29,92</b>                  | <b>0,11</b> | <br>150 <span style="float: right;">2,18</span>   | <b>SALTO</b>  | <b>115,34</b>     |          |
| <b>30,67</b>                  | <b>0,75</b> | <br>151 <span style="float: right;">1,43</span>   | <b>REJA BLANCA DER.</b>                                       | <b>114,59</b>     |          |
| <b>31,44</b>                  | <b>0,77</b> | <br>152 <span style="float: right;">0,66</span>   |   | <b>113,82</b>     |          |
| <b>31,66</b>                  | <b>0,22</b> | <br>153 <span style="float: right;">0,44</span>  |   | <b>113,60</b>     |          |
| <b>32,10</b>                  | <b>0,44</b> | <br>154 <span style="float: right;">0,00</span> | <b>STOP 19</b><br><b>SAN RAMON</b><br>S16 36 50.8 W62 29 42.1 | <b>113,16</b>     |          |
| <b>32,30</b>                  | <b>0,20</b> | <br>155   |   | <b>112,96</b>     |          |

| <b>CONCEPCION</b>             |             | DISTANCE   |                     | DAY               | <b>7</b>      |
|-------------------------------|-------------|--|---------------------|-------------------|---------------|
| <b>MONTERO</b>                |             | <b>Km.277,90</b>   |                     | SECTION           | <b>2</b>      |
| SPECIAL STAGE <b>km.32,10</b> |             |  | RECORD              | TIME ALLOWED      |               |
| <b>SAN PEDRO - SAN RAMON</b>  |             |  |                     | <b>min. 00:50</b> |               |
| DISTANCE                      |             | DIRECTION  | INFORMATION         | DISTANCE REGRESS  |               |
| TOTAL                         | PARCIAL     |  |                     |                   |               |
| <b>32,53</b>                  | <b>0,23</b> | <br>156   | SUBE CARRETERA      |                   | <b>112,73</b> |
| <b>33,10</b>                  | <b>0,57</b> | <br>157   | ROTONDA SAN RAMON   |                   | <b>112,16</b> |
| <b>34,11</b>                  | <b>1,01</b> | <br>158   | SURTIDOR LA CUEVA D |                   | <b>111,15</b> |
| <b>37,48</b>                  | <b>3,37</b> | <br>159  | PUENTE SAN JULIAN   |                   | <b>107,78</b> |
| <b>45,86</b>                  | <b>8,38</b> | <br>160 |                     |                   | <b>99,40</b>  |
| <b>52,70</b>                  | <b>6,84</b> | <br>161 | COM. LA ASUNTA      |                   | <b>92,56</b>  |


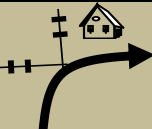


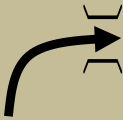

| <b>CONCEPCION</b>            |              | DISTANCE   |                   | DAY              | <b>7</b>          |
|------------------------------|--------------|--|-------------------|------------------|-------------------|
| <b>MONTERO</b>               |              | <b>Km.277,90</b>   |                   | SECTION          | <b>2</b>          |
| SPECIAL STAGE                |              | <b>km.32,10</b>  |                   | RECORD           | TIME ALLOWED      |
| <b>SAN PEDRO - SAN RAMON</b> |              |  |                   |                  | <b>min. 00:50</b> |
| DISTANCE                     |              | DIRECTION  | INFORMATION       | DISTANCE REGRESS |                   |
| TOTAL                        | PARCIAL      |  |                   |                  |                   |
| <b>64,39</b>                 | <b>11,69</b> | 162<br>↑<br>  | LOS ANGELES       | <b>80,87</b>     |                   |
| <b>67,50</b>                 | <b>3,11</b>  | 163<br>↑<br>  | SAN JULIAN        | <b>77,76</b>     |                   |
| <b>78,30</b>                 | <b>10,80</b> | 164<br>↑<br> <br> | SAN ANDRES        | <b>66,96</b>     |                   |
| <b>82,20</b>                 | <b>3,90</b>  | 165<br>↑<br><br>  | VILLA PARAISO     | <b>63,06</b>     |                   |
| <b>84,40</b>                 | <b>2,20</b>  | 166<br>↑<br><br>   | FLORIDA           | <b>60,86</b>     |                   |
| <b>89,47</b>                 | <b>5,07</b>  | 167<br>↑<br>  | PEAJE LOS TRONCOS | <b>55,79</b>     |                   |


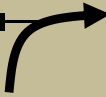




| <b>CONCEPCION</b>             |             | DISTANCE   |                      | DAY               | <b>7</b>     |
|-------------------------------|-------------|--|----------------------|-------------------|--------------|
| <b>MONTERO</b>                |             | <b>Km.277,90</b>   |                      | SECTION           | <b>2</b>     |
| SPECIAL STAGE <b>km.32,10</b> |             |  | RECORD               | TIME ALLOWED      |              |
| <b>SAN PEDRO - SAN RAMON</b>  |             |  |                      | <b>min. 00:50</b> |              |
| DISTANCE                      |             | DIRECTION  | INFORMATION          | DISTANCE REGRESS  |              |
| TOTAL                         | PARCIAL     |  |                      |                   |              |
| 89,68                         | <b>0,21</b> | <br>168   | BAJA DE LA CARRETERA |                   | <b>55,58</b> |
| 95,67                         | <b>5,99</b> | <br>169   | FORTIN LIBERTAD      |                   | <b>49,59</b> |
| 98,50                         | <b>2,83</b> | <br>170   |                      |                   | <b>46,76</b> |
| 103,97                        | <b>5,47</b> | <br>171  | HACIENDA SAN PABLO   |                   | <b>41,29</b> |
| 107,13                        | <b>3,16</b> | <br>172 | SUBE ASFALTO         |                   | <b>38,13</b> |
| 108,66                        | <b>1,53</b> | <br>173 | PUENTE BANEGAS       |                   | <b>36,60</b> |


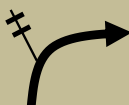

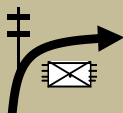
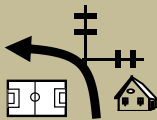
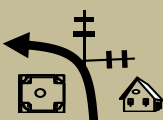
| <b>CONCEPCION</b>            |              | DISTANCE   |                             | DAY                 | <b>7</b>          |
|------------------------------|--------------|--|-----------------------------|---------------------|-------------------|
| <b>MONTERO</b>               |              | <b>Km.277,90</b>   |                             | SECTION             | <b>2</b>          |
| <b>SPECIAL STAGE</b>         |              |  | <b>km.32,10</b>             | RECORD              | TIME ALLOWED      |
| <b>SAN PEDRO - SAN RAMON</b> |              |  |                             |                     | <b>min. 00:50</b> |
| DISTANCE                     |              | DIRECTION  | INFORMATION                 | DISTANCE<br>REGRESS |                   |
| TOTAL                        | PARCIAL      |  |                             |                     |                   |
| 111,16                       | <b>2,50</b>  | <br>↑<br>174  | PEAJE                       | <b>34,10</b>        |                   |
| 112,77                       | <b>1,61</b>  | ↑<br>175   | FIN PAVIMENTO               | <b>32,49</b>        |                   |
| 123,00                       | <b>10,23</b> | ↑<br>176   | SUBE PAVIMENTO<br>OKINAWA   | <b>22,26</b>        |                   |
| 123,70                       | <b>0,70</b>  | <br>↑<br><br>177 | OKINAWA                     | <b>21,56</b>        |                   |
| 128,81                       | <b>5,11</b>  | )] ↑ ([<br>178   | PUENTE<br>OKINAWA<br>PAILON | <b>16,45</b>        |                   |
| 129,31                       | <b>0,50</b>  | )] ↑ ([<br>179   | PUENTE EL CHACO             | <b>15,95</b>        |                   |




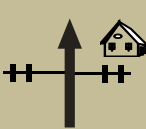
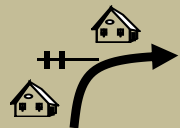
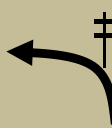
| <b>CONCEPCION</b>             |         | DISTANCE   |  | DAY               | <b>7</b> |
|-------------------------------|---------|--|--|-------------------|----------|
| <b>MONTERO</b>                |         | <b>Km.277,90</b>   |  | SECTION           | <b>2</b> |
| SPECIAL STAGE <b>km.32,10</b> |         |  | RECORD                                     | TIME ALLOWED      |          |
| <b>SAN PEDRO - SAN RAMON</b>  |         |  |  | <b>min. 00:50</b> |          |
| DISTANCE                      |         | DIRECTION  | INFORMATION                                | DISTANCE REGRESS  |          |
| TOTAL                         | PARCIAL |  |  |                   |          |
| 130,35                        | 1,04    | <br>180   | PUENTE RANCHO CHICO                        |                   | 14,91    |
| 133,39                        | 3,04    | <br>181   | PUENTE EL EMPALME II                       |                   | 11,87    |
| 134,42                        | 1,03    | <br>182   | EL TAJIBO                                  |                   | 10,84    |
| 135,07                        | 0,65    | <br>183  |  |                   | 10,19    |
| 141,64                        | 6,57    | <br>184 | LECHERIA CHANE D<br>ENTRADA A LA ESPERANZA |                   | 3,62     |
| 145,26                        | 3,62    | <br>185 | COM. LA ESPERANZA                          |                   | 0,00     |

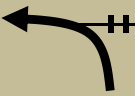
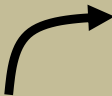
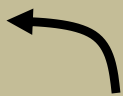
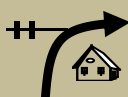

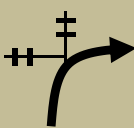



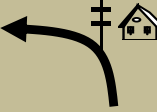
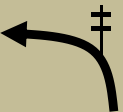


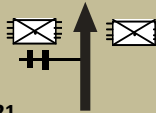
| <b>CONCEPCION</b>             |             | DISTANCE   |   | DAY               | <b>7</b> |
|-------------------------------|-------------|--|---|-------------------|----------|
| <b>MONTERO</b>                |             | <b>Km.277,90</b>   |   | SECTION           | <b>3</b> |
| SPECIAL STAGE <b>km.42,25</b> |             | RECORD   |   | TIME ALLOWED      |          |
| <b>LA ESPERANZA - MONTERO</b> |             |  |   | <b>min. 01:00</b> |          |
| DISTANCE                      |             | DIRECTION  | INFORMATION   | DISTANCE REGRESS  |          |
| TOTAL                         | PARCIAL     |  |   |                   |          |
| <b>0,00</b>                   | <b>0,00</b> | <br>186 42,25   | <b>LPE 20</b><br><b>ARBOLES AMBOS LADOS</b><br><b>S17 17 34.1 W63 02 38.6</b> | <b>46,45</b>      |          |
| <b>0,06</b>                   | <b>0,06</b> | <br>187 42,19   |   | <b>46,39</b>      |          |
| <b>0,95</b>                   | <b>0,89</b> | <br>188 41,30   | <b>SALTO</b>  | <b>45,50</b>      |          |
| <b>1,89</b>                   | <b>0,94</b> | <br>189 40,36  |   | <b>44,56</b>      |          |
| <b>2,12</b>                   | <b>0,23</b> | <br>190 40,13 | <b>PUENTE</b>   | <b>44,33</b>      |          |
| <b>4,56</b>                   | <b>2,44</b> | <br>191 37,69 |   | <b>41,89</b>      |          |


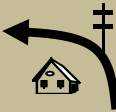


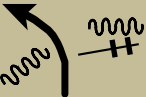
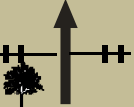
| <b>CONCEPCION</b>      |         | DISTANCE   |                           | DAY              | <b>7</b>          |
|------------------------|---------|--|---------------------------|------------------|-------------------|
| <b>MONTERO</b>         |         | Km.277,90  |                           | SECTION          | <b>3</b>          |
| SPECIAL STAGE          |         | km.42,25   |                           | RECORD           | TIME ALLOWED      |
| LA ESPERANZA - MONTERO |         |  |                           |                  | min. <b>01:00</b> |
| DISTANCE               |         | DIRECTION  | INFORMATION               | DISTANCE REGRESS |                   |
| TOTAL                  | PARCIAL |  |                           |                  |                   |
| 6,11                   | 1,55    | <br>192 36,14   |                           |                  | 40,34             |
| 6,81                   | 0,70    | <br>193 35,44   |                           |                  | 39,64             |
| 8,39                   | 1,58    | <br>194 33,86   |                           |                  | 38,06             |
| 9,70                   | 1,31    | <br>195 32,55  |                           |                  | 36,75             |
| 10,00                  | 0,30    | <br>196 32,25 | PUENTE CEMENTO            |                  | 36,45             |
| 10,88                  | 0,88    | <br>197 31,37 | AGROPECUARIA<br>LA CUTA D |                  | 35,57             |

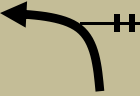
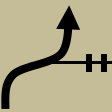




| <b>CONCEPCION</b>             |             | DISTANCE   |                                   | DAY               | <b>7</b> |
|-------------------------------|-------------|--|-----------------------------------|-------------------|----------|
| <b>MONTERO</b>                |             | <b>Km.277,90</b>   |                                   | SECTION           | <b>3</b> |
| SPECIAL STAGE <b>km.42,25</b> |             | RECORD   |                                   | TIME ALLOWED      |          |
| <b>LA ESPERANZA - MONTERO</b> |             |  |                                   | <b>min. 01:00</b> |          |
| DISTANCE                      |             | DIRECTION  | INFORMATION                       | DISTANCE REGRESS  |          |
| TOTAL                         | PARCIAL     |  |                                   |                   |          |
| <b>12,19</b>                  | <b>1,31</b> | <br>198 30,06   | <b>PROP. SAN FRANCISCO</b>        | <b>34,26</b>      |          |
| <b>13,13</b>                  | <b>0,94</b> | <br>199 29,12   | <b>DEJA CAMINO PRINCIPAL</b>      | <b>33,32</b>      |          |
| <b>14,35</b>                  | <b>1,22</b> | <br>200 27,90   |                                   | <b>32,10</b>      |          |
| <b>14,90</b>                  | <b>0,55</b> | <br>201 27,35  | <b>TUROBITO<br/>REJA BLANCA D</b> | <b>31,55</b>      |          |
| <b>15,00</b>                  | <b>0,10</b> | <br>202 27,25 |                                   | <b>31,45</b>      |          |
| <b>15,12</b>                  | <b>0,12</b> | <br>203 27,13 | <b>PLAZA TUROBITO</b>             | <b>31,33</b>      |          |

| <b>CONCEPCION</b>             |             | DISTANCE  |   | DAY               | <b>7</b>     |
|-------------------------------|-------------|---|---|-------------------|--------------|
| <b>MONTERO</b>                |             | <b>Km.277,90</b>  |   | SECTION           | <b>3</b>     |
| SPECIAL STAGE <b>km.42,25</b> |             | RECORD  |   | TIME ALLOWED      |              |
| <b>LA ESPERANZA - MONTERO</b> |             |   |   | <b>min. 01:00</b> |              |
| DISTANCE                      |             | DIRECTION   | INFORMATION                                       | DISTANCE REGRESS  |              |
| TOTAL                         | PARCIAL     |   |   |                   |              |
| <b>17,06</b>                  | <b>1,94</b> | <br>204 <span style="float: right;">25,19</span>   | <b>PUENTE DE CEMENTO<br/>ANGOSTO SIN BARANDAS</b> |                   | <b>29,39</b> |
| <b>18,20</b>                  | <b>1,14</b> | <br>205 <span style="float: right;">24,05</span>   |   |                   | <b>28,25</b> |
| <b>18,26</b>                  | <b>0,06</b> | <br>206 <span style="float: right;">23,99</span>   | <b>LA HABRITA</b>                                 |                   | <b>28,19</b> |
| <b>18,40</b>                  | <b>0,14</b> | <br>207 <span style="float: right;">23,85</span>  |   |                   | <b>28,05</b> |
| <b>18,56</b>                  | <b>0,16</b> | <br>208 <span style="float: right;">23,69</span> | <b>COLEGIO IZQ.</b>                               |                   | <b>27,89</b> |
| <b>18,88</b>                  | <b>0,32</b> | <br>209 <span style="float: right;">23,37</span> |   |                   | <b>27,57</b> |




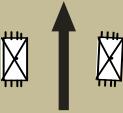


| <b>CONCEPCION</b>             |             | DISTANCE   |   | DAY               | <b>7</b>     |
|-------------------------------|-------------|--|---|-------------------|--------------|
| <b>MONTERO</b>                |             | <b>Km.277,90</b>   |   | SECTION           | <b>3</b>     |
| SPECIAL STAGE <b>km.42,25</b> |             | RECORD   |   | TIME ALLOWED      |              |
| <b>LA ESPERANZA - MONTERO</b> |             |  |   | <b>min. 01:00</b> |              |
| DISTANCE                      |             | DIRECTION  | INFORMATION                               | DISTANCE REGRESS  |              |
| TOTAL                         | PARCIAL     |  |   |                   |              |
| <b>18,97</b>                  | <b>0,09</b> | <br>210 23,28   |   |                   | <b>27,48</b> |
| <b>20,40</b>                  | <b>1,43</b> | <br>211 21,85   |   |                   | <b>26,05</b> |
| <b>20,90</b>                  | <b>0,50</b> | <br>212 21,35   |   |                   | <b>25,55</b> |
| <b>21,51</b>                  | <b>0,61</b> | <br>213 20,74  | <b>EL REMATE</b>                          |                   | <b>24,94</b> |
| <b>23,83</b>                  | <b>2,32</b> | <br>214 18,42 | <b>PUENTE LIZANDRO VACA</b>               |                   | <b>22,62</b> |
| <b>24,62</b>                  | <b>0,79</b> | <br>215 17,63 | <b>CAMINO PRINCIPAL ENTRADA AL RECREO</b> |                   | <b>21,83</b> |


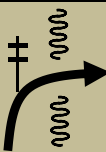
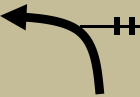

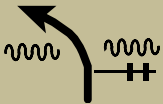

| <b>CONCEPCION</b>             |             | DISTANCE  |                            | DAY               | <b>7</b>     |
|-------------------------------|-------------|---|----------------------------|-------------------|--------------|
| <b>MONTERO</b>                |             | Km.277,90   |                            | SECTION           | <b>3</b>     |
| SPECIAL STAGE <b>km.42,25</b> |             | RECORD  |                            | TIME ALLOWED      |              |
| <b>LA ESPERANZA - MONTERO</b> |             |   |                            | <b>min. 01:00</b> |              |
| DISTANCE                      |             | DIRECTION   | INFORMATION                | DISTANCE REGRESS  |              |
| TOTAL                         | PARCIAL     |   |                            |                   |              |
| <b>26,03</b>                  | <b>1,41</b> | <br>216 <span style="float: right;">16,22</span>   | <b>PUENTE</b>              |                   | <b>20,42</b> |
| <b>26,19</b>                  | <b>0,16</b> | <br>217 <span style="float: right;">16,06</span>   |                            |                   | <b>20,26</b> |
| <b>26,67</b>                  | <b>0,48</b> | <br>218 <span style="float: right;">15,58</span>   | <b>QUINTA DON ROBERT D</b> |                   | <b>19,78</b> |
| <b>27,19</b>                  | <b>0,52</b> | <br>219 <span style="float: right;">15,06</span>  |                            |                   | <b>19,26</b> |
| <b>28,10</b>                  | <b>0,91</b> | <br>220 <span style="float: right;">14,15</span> | <b>PUENTE LOMO</b>         |                   | <b>18,35</b> |
| <b>28,27</b>                  | <b>0,17</b> | <br>221 <span style="float: right;">13,98</span> | <b>REJA PROP. TITINGO</b>  |                   | <b>18,18</b> |



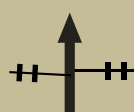
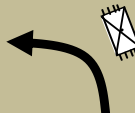
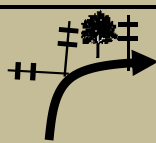

| <b>CONCEPCION</b>             |             | DISTANCE   |                            | DAY               | <b>7</b> |
|-------------------------------|-------------|--|----------------------------|-------------------|----------|
| <b>MONTERO</b>                |             | Km.277,90  |                            | SECTION           | <b>3</b> |
| SPECIAL STAGE <b>km.42,25</b> |             | RECORD   |                            | TIME ALLOWED      |          |
| <b>LA ESPERANZA - MONTERO</b> |             |  |                            | <b>min. 01:00</b> |          |
| DISTANCE                      |             | DIRECTION  | INFORMATION                | DISTANCE REGRESS  |          |
| TOTAL                         | PARCIAL     |  |                            |                   |          |
| <b>28,37</b>                  | <b>0,10</b> | <br>222 13,88   | <b>BADEN</b>               | <b>18,08</b>      |          |
| <b>28,95</b>                  | <b>0,58</b> | <br>223 13,30   | <b>PROP. I</b>             | <b>17,50</b>      |          |
| <b>29,12</b>                  | <b>0,17</b> | <br>224 13,13   | <b>QUEBRADA !!</b>         | <b>17,33</b>      |          |
| <b>29,37</b>                  | <b>0,25</b> | <br>225 12,88  |                            | <b>17,08</b>      |          |
| <b>29,60</b>                  | <b>0,23</b> | <br>226 12,65 | <b>ALAMBRADO CAÑAVERAL</b> | <b>16,85</b>      |          |
| <b>30,85</b>                  | <b>1,25</b> | <br>227 11,40 |                            | <b>15,60</b>      |          |







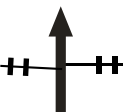
| <b>CONCEPCION</b>             |             | DISTANCE   |                  | DAY               | <b>7</b>     |
|-------------------------------|-------------|--|------------------|-------------------|--------------|
| <b>MONTERO</b>                |             | <b>Km.277,90</b>   |                  | SECTION           | <b>3</b>     |
| SPECIAL STAGE <b>km.42,25</b> |             | RECORD   |                  | TIME ALLOWED      |              |
| <b>LA ESPERANZA - MONTERO</b> |             |  |                  | <b>min. 01:00</b> |              |
| DISTANCE                      |             | DIRECTION  | INFORMATION      | DISTANCE REGRESS  |              |
| TOTAL                         | PARCIAL     |  |                  |                   |              |
| <b>31,17</b>                  | <b>0,32</b> | <br>228 11,08   |                  |                   | <b>15,28</b> |
| <b>31,32</b>                  | <b>0,15</b> | <br>229 10,93   |                  |                   | <b>15,13</b> |
| <b>31,72</b>                  | <b>0,40</b> | <br>230 10,53   |                  |                   | <b>14,73</b> |
| <b>31,95</b>                  | <b>0,23</b> | <br>231 10,30  | <b>PUENTE !!</b> |                   | <b>14,50</b> |
| <b>32,11</b>                  | <b>0,16</b> | <br>232 10,14 |                  |                   | <b>14,34</b> |
| <b>32,29</b>                  | <b>0,18</b> | <br>233 9,96  |                  |                   | <b>14,16</b> |

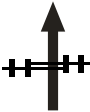
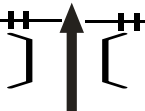
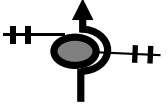
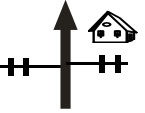
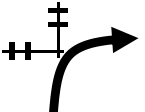
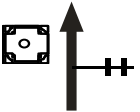


| <b>CONCEPCION</b>             |             | DISTANCE  |                         | DAY               | <b>7</b> |
|-------------------------------|-------------|---|-------------------------|-------------------|----------|
| <b>MONTERO</b>                |             | <b>Km.277,90</b>  |                         | SECTION           | <b>3</b> |
| SPECIAL STAGE <b>km.42,25</b> |             |   | RECORD                  | TIME ALLOWED      |          |
| <b>LA ESPERANZA - MONTERO</b> |             |   |                         | <b>min. 01:00</b> |          |
| DISTANCE                      |             | DIRECTION   | INFORMATION             | DISTANCE REGRESS  |          |
| TOTAL                         | PARCIAL     |   |                         |                   |          |
| <b>32,53</b>                  | <b>0,24</b> | <br>234 9,72   |                         | <b>13,92</b>      |          |
| <b>32,65</b>                  | <b>0,12</b> | <br>235 9,60   |                         | <b>13,80</b>      |          |
| <b>33,57</b>                  | <b>0,92</b> | <br>236 8,68   | <b>SALTO</b>            | <b>12,88</b>      |          |
| <b>34,42</b>                  | <b>0,85</b> | <br>237 7,83  | <b>REJA AMBOS LADOS</b> | <b>12,03</b>      |          |
| <b>34,71</b>                  | <b>0,29</b> | <br>238 7,54 |                         | <b>11,74</b>      |          |
| <b>35,36</b>                  | <b>0,65</b> | <br>239 6,89 | <b>PUENTE SALTO</b>     | <b>11,09</b>      |          |

| <b>CONCEPCION</b>             |             | DISTANCE  |                     | DAY               | <b>7</b> |
|-------------------------------|-------------|---|---------------------|-------------------|----------|
| <b>MONTERO</b>                |             | <b>Km.277,90</b>  |                     | SECTION           | <b>3</b> |
| SPECIAL STAGE <b>km.42,25</b> |             | RECORD  |                     | TIME ALLOWED      |          |
| <b>LA ESPERANZA - MONTERO</b> |             |   |                     | <b>min. 01:00</b> |          |
| DISTANCE                      |             | DIRECTION   | INFORMATION         | DISTANCE REGRESS  |          |
| TOTAL                         | PARCIAL     |   |                     |                   |          |
| <b>35,42</b>                  | <b>0,06</b> | <br>240 6,83   | <b>PUENTE SALTO</b> | <b>11,03</b>      |          |
| <b>35,49</b>                  | <b>0,07</b> | <br>241 6,76   | <b>REJA ALMBRE</b>  | <b>10,96</b>      |          |
| <b>36,10</b>                  | <b>0,61</b> | <br>242 6,15   |                     | <b>10,35</b>      |          |
| <b>36,19</b>                  | <b>0,09</b> | <br>243 6,06  |                     | <b>10,26</b>      |          |
| <b>36,64</b>                  | <b>0,45</b> | <br>244 5,61 | <b>ALAMBRADO</b>    | <b>9,81</b>       |          |
| <b>36,99</b>                  | <b>0,35</b> | <br>245 5,26 |                     | <b>9,46</b>       |          |

| <b>CONCEPCION</b>             |             | DISTANCE  |                    | DAY               | <b>7</b>    |
|-------------------------------|-------------|---|--------------------|-------------------|-------------|
| <b>MONTERO</b>                |             | <b>Km.277,90</b>  |                    | SECTION           | <b>3</b>    |
| SPECIAL STAGE <b>km.42,25</b> |             | RECORD  |                    | TIME ALLOWED      |             |
| <b>LA ESPERANZA - MONTERO</b> |             |   |                    | <b>min. 01:00</b> |             |
| DISTANCE                      |             | DIRECTION   | INFORMATION        | DISTANCE REGRESS  |             |
| TOTAL                         | PARCIAL     |   |                    |                   |             |
| <b>37,51</b>                  | <b>0,52</b> | <br>246 4,74   |                    |                   | <b>8,94</b> |
| <b>37,72</b>                  | <b>0,21</b> | <br>247 4,53   |                    |                   | <b>8,73</b> |
| <b>37,91</b>                  | <b>0,19</b> | <br>248 4,34   |                    |                   | <b>8,54</b> |
| <b>38,17</b>                  | <b>0,26</b> | <br>249 4,08  | PROP. VIDA LINDA   |                   | <b>8,28</b> |
| <b>39,32</b>                  | <b>1,15</b> | <br>250 2,93 | ARBOL IZQ. RIPIADO |                   | <b>7,13</b> |
| <b>39,91</b>                  | <b>0,59</b> | <br>251 2,34 |                    |                   | <b>6,54</b> |

| <b>CONCEPCION</b>             |             | DISTANCE  |  | DAY              | <b>7</b>          |
|-------------------------------|-------------|---|--|------------------|-------------------|
| <b>MONTERO</b>                |             | <b>Km.277,90</b>  |  | SECTION          | <b>3</b>          |
| SPECIAL STAGE                 |             | <b>km.42,25</b>   |  | RECORD           | TIME ALLOWED      |
| <b>LA ESPERANZA - MONTERO</b> |             |   |  |                  | <b>min. 01:00</b> |
| DISTANCE                      |             | DIRECTION   | INFORMATION  | DISTANCE REGRESS |                   |
| TOTAL                         | PARCIAL     |   |  |                  |                   |
| <b>40,51</b>                  | <b>0,60</b> | <br>252 1,74   |  |                  | <b>5,94</b>       |
| <b>40,79</b>                  | <b>0,28</b> | <br>253 1,46   | <b>PUENTE !!</b>   |                  | <b>5,66</b>       |
| <b>41,58</b>                  | <b>0,79</b> | <br>254 0,67   |  |                  | <b>4,87</b>       |
| <b>42,04</b>                  | <b>0,46</b> | <br>255 0,21  | <b>PUENTE SALTO</b>  |                  | <b>4,41</b>       |
| <b>42,25</b>                  | <b>0,21</b> |  <br>256 0,00 | <b>STOP 20</b><br><b>CASA I</b><br>S17 20 01.8 W63 13 11.0 |                  | <b>4,20</b>       |
| <b>42,66</b>                  | <b>0,41</b> | <br>257  | <b>PAVIMENTO</b>   |                  | <b>3,79</b>       |

| <b>CONCEPCION</b>             |             | DISTANCE   |  | DAY               | <b>7</b>    |
|-------------------------------|-------------|--|--|-------------------|-------------|
| <b>MONTERO</b>                |             | <b>Km.277,90</b>   |  | SECTION           | <b>3</b>    |
| SPECIAL STAGE <b>km.42,25</b> |             |  | RECORD   | TIME ALLOWED      |             |
| <b>LA ESPERANZA - MONTERO</b> |             |  |  | <b>min. 01:00</b> |             |
| DISTANCE                      |             | DIRECTION  | INFORMATION  | DISTANCE REGRESS  |             |
| TOTAL                         | PARCIAL     |  |  |                   |             |
| <b>44,13</b>                  | <b>1,47</b> | <br>258   | <b>CRUCE TRILLO</b>  |                   | <b>2,32</b> |
| <b>44,60</b>                  | <b>0,47</b> | <br>259   | <b>PUENTE SEMAFORO</b>                                     |                   | <b>1,85</b> |
| <b>45,45</b>                  | <b>0,85</b> | <br>260   | <b>ROTONDA 1 ER ANILLO</b>                                 |                   | <b>1,00</b> |
| <b>45,50</b>                  | <b>0,05</b> | <br>261  | <b>MERCADO GERMAN MORENO<br/>CALLE MARISCAL SANTA CRUZ</b> |                   | <b>0,95</b> |
| <b>46,09</b>                  | <b>0,59</b> | <br>262 | <b>SEMAFORO<br/>CALLE 24 DE SEPTIEMBRE</b>                 |                   | <b>0,36</b> |
| <b>46,45</b>                  | <b>0,36</b> | <br>263 | <b>PLAZA 2 DE DICIEMBRE<br/>MONTERO<br/>PARQUE FINAL</b>   |                   | <b>0,00</b> |