



*Churo Mendez*

**LIBRO DE RUTA**



*HOMENAJE: CARLOS VICTOR "CHICHI" SANTOS LANDIVAR*

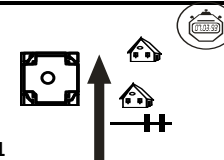
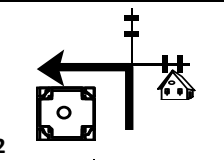
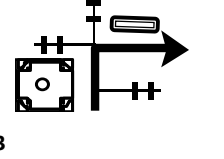
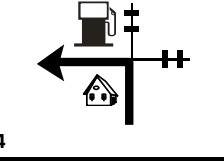
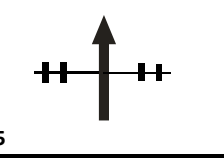
**PRUEBA  
DEPARTAMENTAL DE RUTA**








**HOMENAJE  
SR. CARLOS VICTOR "CHICHI" SANTOS LANDIVAR**

**SEXTA ETAPA**







**SAN MIGUEL - CONCEPCION**

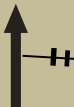





**VIERNES 20 DE OCTUBRE  
DEL 14 AL 21 DE OCTUBRE 2023**







<b>SAN MIGUEL DE VELASCO</b>		DISTANCE		DAY	<b>6</b>
<b>CONCEPCION</b>		<b>Km. 260,01</b>		SECTION	<b>1</b>
<b>SPECIAL STAGE</b>		<b>KM: 0,87</b>		RECORD	
<b>ENLACE A LPE 15</b>				TIME ALLOWED	<b>min. 00:10</b>
DISTANCE		DIRECTION	INFORMATION	DISTANCE REGRESS	
TOTAL	PARCIAL				
<b>0,00</b>	<b>0,00</b>	 1	<b>PLAZA DE SAN MIGUEL DE VELASCO ALCALDIA DER.</b>	<b>0,87</b>	
<b>0,08</b>	<b>0,08</b>	 2		<b>0,79</b>	
<b>0,20</b>	<b>0,12</b>	 3		<b>0,67</b>	
<b>0,49</b>	<b>0,29</b>	 4	<b>SURTIDOR DER</b>	<b>0,38</b>	
<b>0,87</b>	<b>0,38</b>	 5		<b>0,00</b>	







SAN MIGUEL DE VELASCO		DISTANCE		DAY	6
CONCEPCION		Km. 260,01		SECTION	1
SPECIAL STAGE		KM: 77,67		RECORD	TIME ALLOWED
SAN MIGUEL - SAN JUAN					min. 01:40
DISTANCE		DIRECTION	INFORMATION	DISTANCE REGRESS	
TOTAL	PARCIAL				
0,00	0,00	  6 77,67	LPE 15 LETRERO DER. S16 41 44.9 W60 58 23.1		78,00
0,54	0,54	 7 77,13	PUENTE ANGOSTO !!		77,46
0,93	0,39	 8 76,74			77,07
2,96	2,03	 9 74,71			75,04
6,38	3,42	 10 71,29	NO SE VE		71,62
7,98	1,60	 11 69,69			70,02

SAN MIGUEL DE VELASCO		DISTANCE		DAY	6
CONCEPCION		Km. 260,01		SECTION	1
SPECIAL STAGE		KM: 77,67		RECORD	TIME ALLOWED
SAN MIGUEL - SAN JUAN					min. 01:40
DISTANCE		DIRECTION		INFORMATION	
TOTAL	PARCIAL			DISTANCE REGRESS	
8,65	0,67			CRUCE ALTAMIRA	69,35
10,01	1,36			SALTO	67,99
11,61	1,60			BAJA !!	66,39
13,34	1,73			SALTO	64,66
14,75	1,41			NMO SE VE	63,25
15,10	0,35			SALTO	62,90







<b>SAN MIGUEL DE VELASCO</b>		DISTANCE		DAY	<b>6</b>		
<b>CONCEPCION</b>		<b>Km. 260,01</b>		SECTION	<b>1</b>		
SPECIAL STAGE		<b>KM: 77,67</b>		RECORD	TIME ALLOWED		
<b>SAN MIGUEL - SAN JUAN</b>					<b>min. 01:40</b>		
DISTANCE		DIRECTION		INFORMATION		DISTANCE REGRESS	
TOTAL	PARCIAL						
<b>15,55</b>	<b>0,45</b>	18		62,12			<b>62,45</b>
<b>16,94</b>	<b>1,39</b>	19		60,73	<b>BAJA !!</b>		<b>61,06</b>
<b>17,96</b>	<b>1,02</b>	20		59,71	<b>SALTO !!</b>		<b>60,04</b>
<b>18,21</b>	<b>0,25</b>	21		59,46	<b>SALTO !!</b>		<b>59,79</b>
<b>22,79</b>	<b>4,58</b>	22		54,88	<b>SALTO !!</b>		<b>55,21</b>
<b>24,72</b>	<b>1,93</b>	23		52,95	<b>SALTO !!</b>		<b>53,28</b>


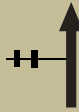




<b>SAN MIGUEL DE VELASCO</b>		DISTANCE		DAY	<b>6</b>
<b>CONCEPCION</b>		<b>Km. 260,01</b>		SECTION	<b>1</b>
SPECIAL STAGE		<b>KM: 77,67</b>		RECORD	TIME ALLOWED
<b>SAN MIGUEL - SAN JUAN</b>					<b>min. 01:40</b>
DISTANCE		DIRECTION	INFORMATION	DISTANCE REGRESS	
TOTAL	PARCIAL				
<b>24,88</b>	<b>0,16</b>	 24 52,79	<b>CRUCE SAN FRANCISCO</b>	<b>53,12</b>	
<b>25,78</b>	<b>0,90</b>	 25 51,89	<b>SALTO</b>	<b>52,22</b>	
<b>26,04</b>	<b>0,26</b>	 26 51,63	<b>SALTO</b>	<b>51,96</b>	
<b>26,69</b>	<b>0,65</b>	 27 50,98		<b>51,31</b>	
<b>27,94</b>	<b>1,25</b>	 28 49,73		<b>50,06</b>	
<b>28,41</b>	<b>0,47</b>	 29 49,26		<b>49,59</b>	







<b>SAN MIGUEL DE VELASCO</b>		DISTANCE		DAY	<b>6</b>
<b>CONCEPCION</b>		Km. 260,01		SECTION	<b>1</b>
SPECIAL STAGE		<b>KM: 77,67</b>		RECORD	TIME ALLOWED
<b>SAN MIGUEL - SAN JUAN</b>					<b>min. 01:40</b>
DISTANCE		DIRECTION	INFORMATION	DISTANCE REGRESS	
TOTAL	PARCIAL				
<b>30,59</b>	<b>2,18</b>	 30 <span style="float: right;">47,08</span>	<b>BAJA !!</b>		<b>47,41</b>
<b>30,96</b>	<b>0,37</b>	 31 <span style="float: right;">46,71</span>	<b>SAN LUISITO</b>		<b>47,04</b>
<b>31,76</b>	<b>0,80</b>	 32 <span style="float: right;">45,91</span>	<b>SALTO !!</b>		<b>46,24</b>
<b>32,58</b>	<b>0,82</b>	 33 <span style="float: right;">45,09</span>	<b>BAJA !!</b>		<b>45,42</b>
<b>33,20</b>	<b>0,62</b>	 34 <span style="float: right;">44,47</span>	<b>BAJA SALTO !!</b>		<b>44,80</b>
<b>33,80</b>	<b>0,60</b>	 35 <span style="float: right;">43,87</span>			<b>44,20</b>







<b>SAN MIGUEL DE VELASCO</b>			DISTANCE	DAY	<b>6</b>
<b>CONCEPCION</b>			<b>Km. 260,01</b>	SECTION	<b>1</b>
<b>SPECIAL STAGE</b>			<b>KM: 77,67</b>	RECORD	TIME ALLOWED
<b>SAN MIGUEL - SAN JUAN</b>					<b>min. 01:40</b>
DISTANCE		DIRECTION	INFORMATION	DISTANCE REGRESS	
TOTAL	PARCIAL				
<b>36,71</b>	<b>2,91</b>	 36 40,96	<b>BAJA</b>	<b>41,29</b>	
<b>39,41</b>	<b>2,70</b>	 37 38,26	<b>BAJA !!</b>	<b>38,59</b>	
<b>40,55</b>	<b>1,14</b>	 38 37,12		<b>37,45</b>	
<b>40,79</b>	<b>0,24</b>	 39 36,88		<b>37,21</b>	
<b>41,30</b>	<b>0,51</b>	 40 36,37		<b>36,70</b>	
<b>45,22</b>	<b>3,92</b>	 41 32,45		<b>32,78</b>	



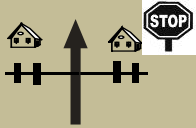
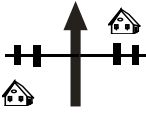


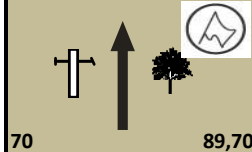
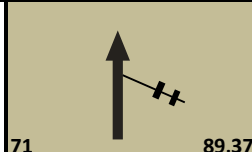
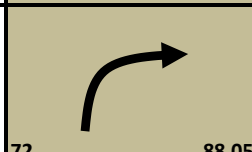
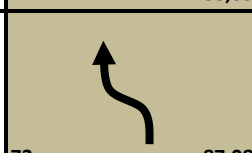
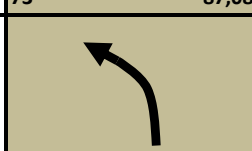
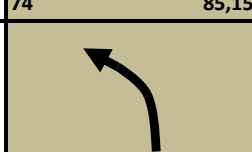
SAN MIGUEL DE VELASCO		DISTANCE		DAY	6
CONCEPCION		Km. 260,01		SECTION	1
SPECIAL STAGE		KM: 77,67		RECORD	TIME ALLOWED
SAN MIGUEL - SAN JUAN					min. 01:40
DISTANCE		DIRECTION	INFORMATION	DISTANCE REGRESS	
TOTAL	PARCIAL				
46,15	0,93	 42 31,52			31,85
48,81	2,66	 43 28,86			29,19
49,62	0,81	 44 28,05	BAJA		28,38
49,87	0,25	 45 27,80	SALTO		28,13
51,45	1,58	 46 26,22			26,55
51,83	0,38	 47 25,84	NO SE VE		26,17


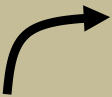




<b>SAN MIGUEL DE VELASCO</b>			DISTANCE	DAY	<b>6</b>
<b>CONCEPCION</b>			<b>Km. 260,01</b>	SECTION	<b>1</b>
<b>SPECIAL STAGE</b>			<b>KM: 77,67</b>	RECORD	TIME ALLOWED
<b>SAN MIGUEL - SAN JUAN</b>					<b>min. 01:40</b>
DISTANCE		DIRECTION	INFORMATION	DISTANCE REGRESS	
TOTAL	PARCIAL				
<b>52,59</b>	<b>0,76</b>	 48 25,08		<b>25,41</b>	
<b>54,07</b>	<b>1,48</b>	 49 23,60		<b>23,93</b>	
<b>54,65</b>	<b>0,58</b>	 50 23,02		<b>23,35</b>	
<b>56,11</b>	<b>1,46</b>	 51 21,56	BAJA	<b>21,89</b>	
<b>56,62</b>	<b>0,51</b>	 52 21,05	SIINUOSO	<b>21,38</b>	
<b>58,30</b>	<b>1,68</b>	 53 19,37		<b>19,70</b>	





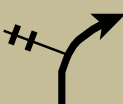

<b>SAN MIGUEL DE VELASCO</b>		DISTANCE		DAY	<b>6</b>
<b>CONCEPCION</b>		<b>Km. 260,01</b>		SECTION	<b>1</b>
SPECIAL STAGE		<b>KM: 77,67</b>		RECORD	TIME ALLOWED
<b>SAN MIGUEL - SAN JUAN</b>					<b>min. 01:40</b>
DISTANCE		DIRECTION	INFORMATION	DISTANCE REGRESS	
TOTAL	PARCIAL				
<b>59,24</b>	<b>0,94</b>	 54 18,43	<b>ONDULADO</b>		<b>18,76</b>
<b>59,48</b>	<b>0,24</b>	 55 18,19	<b>BAJA</b>		<b>18,52</b>
<b>60,18</b>	<b>0,70</b>	 56 17,49			<b>17,82</b>
<b>60,35</b>	<b>0,17</b>	 57 17,32			<b>17,65</b>
<b>60,77</b>	<b>0,42</b>	 58 16,90	<b>SINUOSO</b>		<b>17,23</b>
<b>62,60</b>	<b>1,83</b>	 59 15,07	<b>NO SE VE</b>		<b>15,40</b>

<b>SAN MIGUEL DE VELASCO</b>		DISTANCE		DAY	<b>6</b>
<b>CONCEPCION</b>		Km. 260,01		SECTION	<b>1</b>
SPECIAL STAGE		<b>KM: 77,67</b>		RECORD	TIME ALLOWED
<b>SAN MIGUEL - SAN JUAN</b>					<b>min. 01:40</b>
DISTANCE		DIRECTION	INFORMATION		DISTANCE REGRESS
TOTAL	PARCIAL				
<b>65,00</b>	<b>2,40</b>	 60 <span style="float: right;">12,67</span>	BAJA		<b>13,00</b>
<b>66,74</b>	<b>1,74</b>	 61 <span style="float: right;">10,93</span>	BAJA		<b>11,26</b>
<b>67,91</b>	<b>1,17</b>	 62 <span style="float: right;">9,76</span>			<b>10,09</b>
<b>68,38</b>	<b>0,47</b>	 63 <span style="float: right;">9,29</span>			<b>9,62</b>
<b>71,33</b>	<b>2,95</b>	 64 <span style="float: right;">6,34</span>	MONSERRAT		<b>6,67</b>
<b>72,11</b>	<b>0,78</b>	 65 <span style="float: right;">5,56</span>			<b>5,89</b>


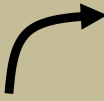
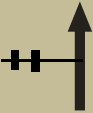

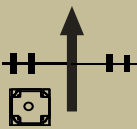

SAN MIGUEL DE VELASCO		DISTANCE		DAY	6
CONCEPCION		Km. 260,01		SECTION	1
SPECIAL STAGE SAN MIGUEL - SAN JUAN			KM: 77,67		RECORD
					TIME ALLOWED min. 01:40
DISTANCE		DIRECTION	INFORMATION	DISTANCE REGRESS	
TOTAL	PARCIAL				
76,01	3,90	 66 <span style="float: right;">1,66</span>	SALTO !!		1,99
77,37	1,36	 67 <span style="float: right;">0,30</span>	SAN JUAN DE LOMERIO		0,63
77,67	0,30	 68 <span style="float: right;">0,00</span>	STOP 15 S17 04 29.1 W61 29 30.0		0,33
78,00	0,33	 69			0,00






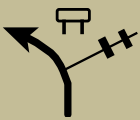
<b>SAN MIGUEL DE VELASCO</b>		DISTANCE		DAY	<b>6</b>
<b>CONCEPCION</b>		Km. 260,01		SECTION	<b>2</b>
SPECIAL STAGE		<b>KM: 89,70</b>		RECORD	TIME ALLOWED
<b>SAN JUAN - SAN ANTONIO</b>					<b>min. 02:00</b>
DISTANCE		DIRECTION	INFORMATION	DISTANCE REGRESS	
TOTAL	PARCIAL				
0,00	0,00	 70 89,70	<b>LPE 16</b> <b>SAN JUAN</b> S17 04 45.5 W61 29 28.8	<b>90,49</b>	
0,33	0,33	 71 89,37		<b>90,16</b>	
1,65	1,32	 72 88,05		<b>88,84</b>	
2,62	0,97	 73 87,08	SINUOSO	<b>87,87</b>	
4,55	1,93	 74 85,15		<b>85,94</b>	
6,10	1,55	 75 83,60	SINUOSO	<b>84,39</b>	




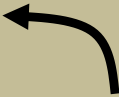
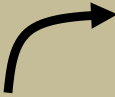

SAN MIGUEL DE VELASCO		DISTANCE		DAY	6
CONCEPCION		Km. 260,01		SECTION	2
SPECIAL STAGE		KM: 89,70		RECORD	TIME ALLOWED
SAN JUAN - SAN ANTONIO					min. 02:00
DISTANCE		DIRECTION	INFORMATION	DISTANCE REGRESS	
TOTAL	PARCIAL				
6,44	0,34	 76 83,26	NO SE VE		84,05
7,70	1,26	 77 82,00			82,79
10,31	2,61	 78 79,39	MAL PASO		80,18
12,11	1,80	 79 77,59	BADEN !!		78,38
13,22	1,11	 80 76,48	HUECO IZQ.		77,27
14,50	1,28	 81 75,20	SEG. MAL PASO QUEBRADO !!		75,99







SAN MIGUEL DE VELASCO		DISTANCE		DAY	6
CONCEPCION		Km. 260,01		SECTION	2
SPECIAL STAGE		KM: 89,70		RECORD	TIME ALLOWED
SAN JUAN - SAN ANTONIO					min. 02:00
DISTANCE		DIRECTION	INFORMATION	DISTANCE REGRESS	
TOTAL	PARCIAL				
15,00	0,50	 82 74,70	SAN PEDRO DE CAPACHO	75,49	
15,37	0,37	 83 74,33		75,12	
16,92	1,55	 84 72,78		73,57	
18,63	1,71	 85 71,07		71,86	
19,25	0,62	 86 70,45		71,24	
20,25	1,00	 87 69,45		70,24	



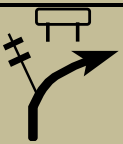
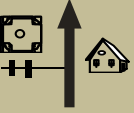
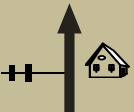
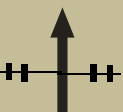








SAN MIGUEL DE VELASCO		DISTANCE		DAY	6
CONCEPCION		Km. 260,01		SECTION	2
SPECIAL STAGE		KM: 89,70		RECORD	TIME ALLOWED
SAN JUAN - SAN ANTONIO					min. 02:00
DISTANCE		DIRECTION	INFORMATION	DISTANCE REGRESS	
TOTAL	PARCIAL				
21,00	0,75	 88 68,70			69,49
21,80	0,80	 89 67,90			68,69
22,23	0,43	 90 67,47			68,26
23,27	1,04	 91 66,43	SANTA ROSITA		67,22
23,55	0,28	 92 66,15			66,94
26,17	2,62	 93 63,53	MAL PASO		64,32

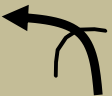





<b>SAN MIGUEL DE VELASCO</b>		DISTANCE		DAY	<b>6</b>
<b>CONCEPCION</b>		Km. 260,01		SECTION	<b>2</b>
SPECIAL STAGE		<b>KM: 89,70</b>		RECORD	TIME ALLOWED
<b>SAN JUAN - SAN ANTONIO</b>					<b>min. 02:00</b>
DISTANCE		DIRECTION	INFORMATION	DISTANCE REGRESS	
TOTAL	PARCIAL				
<b>26,37</b>	<b>0,20</b>	 94 63,33	<b>EL RODEO</b>		<b>64,12</b>
<b>27,92</b>	<b>1,55</b>	 95 61,78			<b>62,57</b>
<b>28,67</b>	<b>0,75</b>	 96 61,03	<b>PUENTE CEMENTO</b>		<b>61,82</b>
<b>29,34</b>	<b>0,67</b>	 97 60,36			<b>61,15</b>
<b>30,17</b>	<b>0,83</b>	 98 59,53			<b>60,32</b>
<b>35,87</b>	<b>5,70</b>	 99 53,83	<b>LETRERO SALINAS</b>		<b>54,62</b>



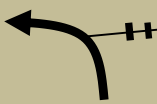



<b>SAN MIGUEL DE VELASCO</b>		DISTANCE		DAY	<b>6</b>
<b>CONCEPCION</b>		Km. 260,01		SECTION	<b>2</b>
SPECIAL STAGE		<b>KM: 89,70</b>		RECORD	TIME ALLOWED
<b>SAN JUAN - SAN ANTONIO</b>					<b>min. 02:00</b>
DISTANCE		DIRECTION	INFORMATION	DISTANCE REGRESS	
TOTAL	PARCIAL				
<b>37,15</b>	<b>1,28</b>	 100 52,55	<b>SINUOSO !!</b>	<b>53,34</b>	
<b>37,75</b>	<b>0,60</b>	 101 51,95	<b>BAJA</b>	<b>52,74</b>	
<b>40,43</b>	<b>2,68</b>	 102 49,27		<b>50,06</b>	
<b>43,02</b>	<b>2,59</b>	 103 46,68		<b>47,47</b>	
<b>43,36</b>	<b>0,34</b>	 104 46,34	<b>SEG. MAL PASO !!</b>	<b>47,13</b>	
<b>43,71</b>	<b>0,35</b>	 105 45,99	<b>BAJA !!</b>	<b>46,78</b>	

<b>SAN MIGUEL DE VELASCO</b>		DISTANCE		DAY	<b>6</b>
<b>CONCEPCION</b>		Km. 260,01		SECTION	<b>2</b>
SPECIAL STAGE		<b>KM: 89,70</b>		RECORD	TIME ALLOWED
<b>SAN JUAN - SAN ANTONIO</b>					<b>min. 02:00</b>
DISTANCE		DIRECTION	INFORMATION	DISTANCE REGRESS	
TOTAL	PARCIAL				
<b>45,82</b>	<b>2,11</b>	 106 43,88			<b>44,67</b>
<b>49,50</b>	<b>3,68</b>	 107 40,20			<b>40,99</b>
<b>51,00</b>	<b>1,50</b>	 108 38,70			<b>39,49</b>
<b>51,30</b>	<b>0,30</b>	 109 38,40			<b>39,19</b>
<b>51,49</b>	<b>0,19</b>	 110 38,21	<b>MAL PASO POR IZQ.</b>		<b>39,00</b>
<b>54,00</b>	<b>2,51</b>	 111 35,70	<b>MAL PASO !!!</b>		<b>36,49</b>



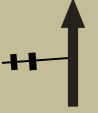



SAN MIGUEL DE VELASCO		DISTANCE		DAY	6
CONCEPCION		Km. 260,01		SECTION	2
SPECIAL STAGE		KM: 89,70		RECORD	TIME ALLOWED
SAN JUAN - SAN ANTONIO				min. 02:00	
DISTANCE		DIRECTION	INFORMATION	DISTANCE REGRESS	
TOTAL	PARCIAL				
54,27	0,27	 112 35,43			36,22
54,37	0,10	 113 35,33			36,12
56,59	2,22	 114 33,11	CRUCE CUATRO CAÑADAS		33,90
57,21	0,62	 115 32,49	SALINAS		33,28
57,41	0,20	 116 32,29			33,08
57,80	0,39	 117 31,90			32,69

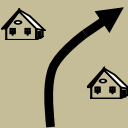





SAN MIGUEL DE VELASCO		DISTANCE		DAY	6
CONCEPCION		Km. 260,01		SECTION	2
SPECIAL STAGE		KM: 89,70		RECORD	TIME ALLOWED
SAN JUAN - SAN ANTONIO					min. 02:00
DISTANCE		DIRECTION	INFORMATION	DISTANCE REGRESS	
TOTAL	PARCIAL				
58,05	0,25	 118 31,65	BADEN!!!		32,44
58,57	0,52	 119 31,13	BADEN !!		31,92
58,81	0,24	 120 30,89			31,68
59,26	0,45	 121 30,44			31,23
62,83	3,57	 122 26,87			27,66
65,89	3,06	 123 23,81			24,60



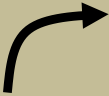
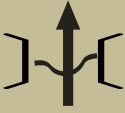


<b>SAN MIGUEL DE VELASCO</b>		DISTANCE		DAY	<b>6</b>
<b>CONCEPCION</b>		Km. 260,01		SECTION	<b>2</b>
SPECIAL STAGE		<b>KM: 89,70</b>		RECORD	TIME ALLOWED
<b>SAN JUAN - SAN ANTONIO</b>					<b>min. 02:00</b>
DISTANCE		DIRECTION	INFORMATION	DISTANCE REGRESS	
TOTAL	PARCIAL				
<b>66,89</b>	<b>1,00</b>	 124 22,81			<b>23,60</b>
<b>67,27</b>	<b>0,38</b>	 125 22,43	<b>MAL PASO !!</b>		<b>23,22</b>
<b>68,47</b>	<b>1,20</b>	 126 21,23	<b>BADEN !!</b>		<b>22,02</b>
<b>69,97</b>	<b>1,50</b>	 127 19,73	<b>MAL PASO !!</b>		<b>20,52</b>
<b>70,41</b>	<b>0,44</b>	 128 19,29	<b>PUENTE TABLAS !!!</b>		<b>20,08</b>
<b>71,16</b>	<b>0,75</b>	 129 18,54	<b>MAL PASO !!</b>		<b>19,33</b>







<b>SAN MIGUEL DE VELASCO</b>		DISTANCE		DAY	<b>6</b>
<b>CONCEPCION</b>		Km. 260,01		SECTION	<b>2</b>
SPECIAL STAGE		<b>KM: 89,70</b>		RECORD	TIME ALLOWED
<b>SAN JUAN - SAN ANTONIO</b>					<b>min. 02:00</b>
DISTANCE		DIRECTION	INFORMATION	DISTANCE REGRESS	
TOTAL	PARCIAL				
<b>71,36</b>	<b>0,20</b>	 130 18,34	<b>LOMO</b>		<b>19,13</b>
<b>71,83</b>	<b>0,47</b>	 131 17,87	<b>BADEN</b>		<b>18,66</b>
<b>71,93</b>	<b>0,10</b>	 132 17,77			<b>18,56</b>
<b>72,50</b>	<b>0,57</b>	 133 17,20	<b>MAL PASO !!</b>		<b>17,99</b>
<b>74,78</b>	<b>2,28</b>	 134 14,92	<b>PUENTE TABLAS !!!</b>		<b>15,71</b>
<b>75,00</b>	<b>0,22</b>	 135 14,70	<b>MAL PASO COMUNIDAD</b>		<b>15,49</b>

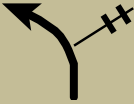
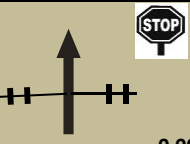

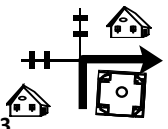
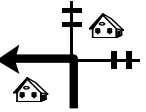







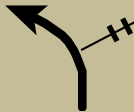

SAN MIGUEL DE VELASCO		DISTANCE		DAY	6
CONCEPCION		Km. 260,01		SECTION	2
SPECIAL STAGE		KM: 89,70		RECORD	TIME ALLOWED
SAN JUAN - SAN ANTONIO					min. 02:00
DISTANCE		DIRECTION		INFORMATION	
TOTAL	PARCIAL			DISTANCE REGRESS	
75,52	0,52	136	 14,18	MAL PASO !!	14,97
75,96	0,44	137	 13,74	MAL PASO !!	14,53
76,81	0,85	138	 12,89		13,68
78,01	1,20	139	 11,69	PUENTE ANGOSTO Y BADEN !!	12,48
78,45	0,44	140	 11,25	MAL PASO !!	12,04
78,83	0,38	141	 10,87	BADEN !!	11,66



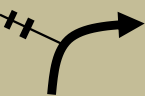



SAN MIGUEL DE VELASCO		DISTANCE		DAY	6
CONCEPCION		Km. 260,01		SECTION	2
SPECIAL STAGE		KM: 89,70		RECORD	TIME ALLOWED
SAN JUAN - SAN ANTONIO					min. 02:00
DISTANCE		DIRECTION	INFORMATION	DISTANCE REGRESS	
TOTAL	PARCIAL				
79,51	0,68	 142 10,19			10,98
80,68	1,17	 143 9,02	PUENTE !! SEGUIDO MAL PASO LARGO !!		9,81
81,39	0,71	 144 8,31	BADEN !!		9,10
82,21	0,82	 145 7,49			8,28
82,90	0,69	 146 6,80	MAL PASO !!		7,59
83,88	0,98	 147 5,82			6,61





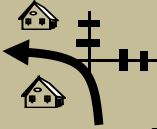
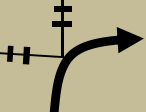
SAN MIGUEL DE VELASCO		DISTANCE		DAY	6
CONCEPCION		Km. 260,01		SECTION	2
SPECIAL STAGE		KM: 89,70		RECORD	TIME ALLOWED
SAN JUAN - SAN ANTONIO					min. 02:00
DISTANCE		DIRECTION	INFORMATION	DISTANCE REGRESS	
TOTAL	PARCIAL				
84,70	0,82	 148 5,00	MAL PASO !!!		5,79
84,93	0,23	 149 4,77	PUENTE TABLAS !!!		5,56
85,72	0,79	 150 3,98	BAJA		4,77
85,80	0,08	 151 3,90	PUENTE BADEN !!!		4,69
86,19	0,39	 152 3,51	BADEN !!		4,30
86,36	0,17	 153 3,34	BADEN		4,13

<b>SAN MIGUEL DE VELASCO</b>			DISTANCE	DAY	<b>6</b>
<b>CONCEPCION</b>			<b>Km. 260,01</b>	SECTION	<b>2</b>
<b>SPECIAL STAGE</b>			<b>KM: 89,70</b>	RECORD	TIME ALLOWED
<b>SAN JUAN - SAN ANTONIO</b>					<b>min. 02:00</b>
DISTANCE		DIRECTION	INFORMATION	DISTANCE REGRESS	
TOTAL	PARCIAL				
<b>86,53</b>	<b>0,17</b>	 154 3,17	<b>MAL PASO PIEDRAS LARGO</b>	<b>3,96</b>	
<b>87,95</b>	<b>1,42</b>	 155 1,75	<b>BADEN !!</b>	<b>2,54</b>	
<b>88,49</b>	<b>0,54</b>	 156 1,21		<b>2,00</b>	
<b>88,67</b>	<b>0,18</b>	 157 1,03	<b>BADEN !!</b>	<b>1,82</b>	
<b>89,13</b>	<b>0,46</b>	 158 0,57		<b>1,36</b>	
<b>89,26</b>	<b>0,13</b>	 159 0,44		<b>1,23</b>	

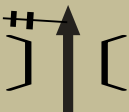


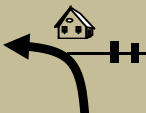
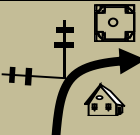

SAN MIGUEL DE VELASCO		DISTANCE		DAY	6
CONCEPCION		Km. 260,01		SECTION	2
SPECIAL STAGE		KM: 89,70		RECORD	TIME ALLOWED
SAN JUAN - SAN ANTONIO					min. 02:00
DISTANCE		DIRECTION	INFORMATION	DISTANCE REGRESS	
TOTAL	PARCIAL				
89,41	0,15	 160 0,29	MAL PASO PIEDRAS LARGO		1,08
89,70	0,29	 161 0,00	FPE 16 SAN ANTONIO DE LOMERIO S1646 15.7 E61 48 37.0		0,79
89,96	0,26	 162	PLAZA SAN ANTONIO		0,53
90,01	0,05	 163			0,48
90,19	0,18	 164			0,30
90,49	0,30	 165			0,00




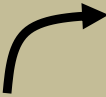

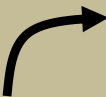
<b>SAN MIGUEL DE VELASCO</b>		DISTANCE		DAY	<b>6</b>
<b>CONCEPCION</b>		<b>Km. 260,01</b>		SECTION	<b>3</b>
SPECIAL STAGE		<b>KM: 89,64</b>		RECORD	TIME ALLOWED
<b>SAN ANTONIO - CONCEPCION</b>					<b>min. 02:00</b>
DISTANCE		DIRECTION	INFORMATION	DISTANCE REGRESS	
TOTAL	PARCIAL				
<b>0,00</b>	<b>0,00</b>	 166 89,64	<b>LPE 17</b> <b>SAN ANTONIO DE LOMERIO</b> <b>S16 45 55.6 W61 48 33.1</b>	<b>90,65</b>	
<b>0,13</b>	<b>0,13</b>	 167 89,51		<b>90,52</b>	
<b>0,22</b>	<b>0,09</b>	 168 89,42	<b>BAJA</b>	<b>90,43</b>	
<b>0,49</b>	<b>0,27</b>	 169 89,15	<b>PUENTE MADERA SEG. MAL PASO !!!</b>	<b>90,16</b>	
<b>1,17</b>	<b>0,68</b>	 170 88,47		<b>89,48</b>	
<b>2,13</b>	<b>0,96</b>	 171 87,51		<b>88,52</b>	

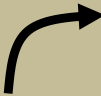

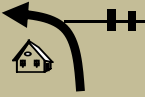



<b>SAN MIGUEL DE VELASCO</b>		DISTANCE		DAY	<b>6</b>
<b>CONCEPCION</b>		<b>Km. 260,01</b>		SECTION	<b>3</b>
<b>SPECIAL STAGE</b>		<b>KM: 89,64</b>		RECORD	TIME ALLOWED
<b>SAN ANTONIO - CONCEPCION</b>					<b>min. 02:00</b>
DISTANCE		DIRECTION	INFORMATION	DISTANCE REGRESS	
TOTAL	PARCIAL				
<b>2,69</b>	<b>0,56</b>	 172 86,95	<b>PUENTE TABLAS !!! SEG.MAL PAS LAJA</b>		<b>87,96</b>
<b>2,95</b>	<b>0,26</b>	 173 86,69	<b>MAL PASO LAJAS !!</b>		<b>87,70</b>
<b>3,32</b>	<b>0,37</b>	 174 86,32			<b>87,33</b>
<b>5,17</b>	<b>1,85</b>	 175 84,47	<b>MAL PASO !!!</b>		<b>85,48</b>
<b>5,27</b>	<b>0,10</b>	 176 84,37	<b>MAL PASO !!!</b>		<b>85,38</b>
<b>5,52</b>	<b>0,25</b>	 177 84,12	<b>PIEDRA !!</b>		<b>85,13</b>

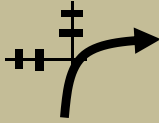





<b>SAN MIGUEL DE VELASCO</b>		DISTANCE		DAY	<b>6</b>
<b>CONCEPCION</b>		Km. 260,01		SECTION	<b>3</b>
SPECIAL STAGE		<b>KM: 89,64</b>		RECORD	TIME ALLOWED
<b>SAN ANTONIO - CONCEPCION</b>					<b>min. 02:00</b>
DISTANCE		DIRECTION	INFORMATION	DISTANCE REGRESS	
TOTAL	PARCIAL				
<b>7,93</b>	<b>2,41</b>	 178 <span style="float: right;">81,71</span>	<b>BAJA</b>	<b>82,72</b>	
<b>9,01</b>	<b>1,08</b>	 179 <span style="float: right;">80,63</span>	<b>PUENTE TABLAS !!!</b>	<b>81,64</b>	
<b>10,15</b>	<b>1,14</b>	 180 <span style="float: right;">79,49</span>	<b>BAJA MAL PASO !!!</b>	<b>80,50</b>	
<b>10,31</b>	<b>0,16</b>	 181 <span style="float: right;">79,33</span>	<b>MAL PASO !!!</b>	<b>80,34</b>	
<b>10,68</b>	<b>0,37</b>	 182 <span style="float: right;">78,96</span>	<b>COM. LAS TRANKAS</b>	<b>79,97</b>	
<b>10,83</b>	<b>0,15</b>	 183 <span style="float: right;">78,81</span>		<b>79,82</b>	






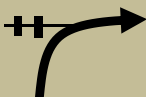






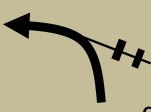

SAN MIGUEL DE VELASCO		DISTANCE		DAY	6
CONCEPCION		Km. 260,01		SECTION	3
SPECIAL STAGE		KM: 89,64		RECORD	TIME ALLOWED
SAN ANTONIO - CONCEPCION					min. 02:00
DISTANCE		DIRECTION	INFORMATION	DISTANCE REGRESS	
TOTAL	PARCIAL				
11,92	1,09	 184 77,72	PUENTE TABLAS LARGO !!!		78,73
12,50	0,58	 185 77,14	MAL PASO !!		78,15
13,33	0,83	 186 76,31	BAJA		77,32
13,79	0,46	 187 75,85	COM.		76,86
13,95	0,16	 188 75,69			76,70
14,35	0,40	 189 75,29	BADEN!!		76,30


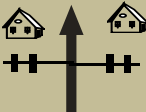


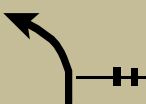

<b>SAN MIGUEL DE VELASCO</b>			DISTANCE	DAY	<b>6</b>
<b>CONCEPCION</b>			<b>Km. 260,01</b>	SECTION	<b>3</b>
<b>SPECIAL STAGE</b>			<b>KM: 89,64</b>	RECORD	TIME ALLOWED
<b>SAN ANTONIO - CONCEPCION</b>					<b>min. 02:00</b>
DISTANCE		DIRECTION	INFORMATION	DISTANCE REGRESS	
TOTAL	PARCIAL				
<b>15,00</b>	<b>0,65</b>	 190 74,64	<b>PUENTE TABLAS !!!</b>	<b>75,65</b>	
<b>15,56</b>	<b>0,56</b>	 191 74,08		<b>75,09</b>	
<b>17,28</b>	<b>1,72</b>	 192 72,36	<b>BAJA</b>	<b>73,37</b>	
<b>17,61</b>	<b>0,33</b>	 193 72,03	<b>!!</b>	<b>73,04</b>	
<b>17,84</b>	<b>0,23</b>	 194 71,80	<b>BADEN SEGUIDO MAL PASO LARGO !!!</b>	<b>72,81</b>	
<b>18,15</b>	<b>0,31</b>	 195 71,49	<b>MAL PASO LARGO !!!</b>	<b>72,50</b>	







<b>SAN MIGUEL DE VELASCO</b>		DISTANCE		DAY	<b>6</b>
<b>CONCEPCION</b>		Km. 260,01		SECTION	<b>3</b>
SPECIAL STAGE		<b>KM: 89,64</b>		RECORD	TIME ALLOWED
<b>SAN ANTONIO - CONCEPCION</b>					<b>min. 02:00</b>
DISTANCE		DIRECTION	INFORMATION	DISTANCE REGRESS	
TOTAL	PARCIAL				
<b>18,42</b>	<b>0,27</b>	 196 71,22	<b>MAL PASO !!</b>		<b>72,23</b>
<b>20,16</b>	<b>1,74</b>	 197 69,48	<b>PUENTE CEMENTO</b>		<b>70,49</b>
<b>20,76</b>	<b>0,60</b>	 198 68,88	<b>COM. PUESTO NUEVO</b>		<b>69,89</b>
<b>21,78</b>	<b>1,02</b>	 199 67,86	<b>BADEN SEG. MAL PASO !!!LARGO</b>		<b>68,87</b>
<b>22,21</b>	<b>0,43</b>	 200 67,43	<b>BAJA MAL PASO !!!</b>		<b>68,44</b>
<b>22,71</b>	<b>0,50</b>	 201 66,93	<b>COM.</b>		<b>67,94</b>

SAN MIGUEL DE VELASCO		DISTANCE		DAY	6
CONCEPCION		Km. 260,01		SECTION	3
SPECIAL STAGE		KM: 89,64		RECORD	TIME ALLOWED
SAN ANTONIO - CONCEPCION					min. 02:00
DISTANCE		DIRECTION	INFORMATION	DISTANCE REGRESS	
TOTAL	PARCIAL				
22,81	0,10	 202 66,83			67,84
23,31	0,50	 203 66,33			67,34
23,97	0,66	 204 65,67	BADEN !!		66,68
24,48	0,51	 205 65,16	MAL PASO LARGO !!!		66,17
24,73	0,25	 206 64,91	SINUOSO MAL PASO !!		65,92
25,09	0,36	 207 64,55	MAL PASO !		65,56







<b>SAN MIGUEL DE VELASCO</b>		DISTANCE		DAY	<b>6</b>
<b>CONCEPCION</b>		Km. 260,01		SECTION	<b>3</b>
SPECIAL STAGE		<b>KM: 89,64</b>		RECORD	TIME ALLOWED
<b>SAN ANTONIO - CONCEPCION</b>					<b>min. 02:00</b>
DISTANCE		DIRECTION	INFORMATION	DISTANCE REGRESS	
TOTAL	PARCIAL				
<b>25,31</b>	<b>0,22</b>	 208 <span style="float: right;">64,33</span>	<b>BADEN !!</b>		<b>65,34</b>
<b>25,68</b>	<b>0,37</b>	 209 <span style="float: right;">63,96</span>	<b>BAJA MAL PASO !!</b>		<b>64,97</b>
<b>25,91</b>	<b>0,23</b>	 210 <span style="float: right;">63,73</span>	<b>PUENTE TRONCO HUECO EN EL MEDIO !!!</b>		<b>64,74</b>
<b>27,15</b>	<b>1,24</b>	 211 <span style="float: right;">62,49</span>			<b>63,50</b>
<b>27,18</b>	<b>0,03</b>	 212 <span style="float: right;">62,46</span>	<b>COM.</b>		<b>63,47</b>
<b>27,28</b>	<b>0,10</b>	 213 <span style="float: right;">62,36</span>			<b>63,37</b>







<b>SAN MIGUEL DE VELASCO</b>		DISTANCE		DAY	<b>6</b>
<b>CONCEPCION</b>		<b>Km. 260,01</b>		SECTION	<b>3</b>
SPECIAL STAGE		<b>KM: 89,64</b>		RECORD	TIME ALLOWED
<b>SAN ANTONIO - CONCEPCION</b>					<b>min. 02:00</b>
DISTANCE		DIRECTION	INFORMATION	DISTANCE REGRESS	
TOTAL	PARCIAL				
<b>27,70</b>	<b>0,42</b>	 214 61,94	<b>PUENTE MADERA !!</b>		<b>62,95</b>
<b>27,75</b>	<b>0,05</b>	 215 61,89	<b>PUENTE MADERA !!</b>		<b>62,90</b>
<b>28,64</b>	<b>0,89</b>	 216 61,00	<b>BAJA MAL PASO !!</b>		<b>62,01</b>
<b>28,86</b>	<b>0,22</b>	 217 60,78	<b>HUECO DER. !!!</b>		<b>61,79</b>
<b>29,28</b>	<b>0,42</b>	 218 60,36			<b>61,37</b>
<b>29,81</b>	<b>0,53</b>	 219 59,83	<b>MAL PASO</b>		<b>60,84</b>

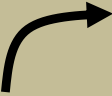
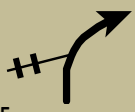
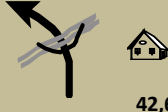


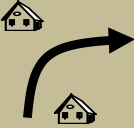
<b>SAN MIGUEL DE VELASCO</b>		DISTANCE		DAY	<b>6</b>
<b>CONCEPCION</b>		<b>Km. 260,01</b>		SECTION	<b>3</b>
SPECIAL STAGE		<b>KM: 89,64</b>		RECORD	TIME ALLOWED
<b>SAN ANTONIO - CONCEPCION</b>					<b>min. 02:00</b>
DISTANCE		DIRECTION	INFORMATION	DISTANCE REGRESS	
TOTAL	PARCIAL				
<b>30,39</b>	<b>0,58</b>	 220 59,25	<b>MAL PASO</b>	<b>60,26</b>	
<b>30,68</b>	<b>0,29</b>	 221 58,96	<b>COM. SEGUIDO MAL PASO</b>	<b>59,97</b>	
<b>30,94</b>	<b>0,26</b>	 222 58,70		<b>59,71</b>	
<b>31,05</b>	<b>0,11</b>	 223 58,59	<b>BADEN !!!</b>	<b>59,60</b>	
<b>31,61</b>	<b>0,56</b>	 224 58,03	<b>BAJA MAL PASO !!</b>	<b>59,04</b>	
<b>31,96</b>	<b>0,35</b>	 225 57,68	<b>PUENTE TABLAS</b>	<b>58,69</b>	







SAN MIGUEL DE VELASCO		DISTANCE		DAY	6
CONCEPCION		Km. 260,01		SECTION	3
SPECIAL STAGE		KM: 89,64		RECORD	TIME ALLOWED
SAN ANTONIO - CONCEPCION					min. 02:00
DISTANCE		DIRECTION	INFORMATION	DISTANCE REGRESS	
TOTAL	PARCIAL				
32,46	0,50	 226 57,18	ANGOSTO		58,19
32,96	0,50	 227 56,68	BADEN !!!		57,69
33,78	0,82	 228 55,86	MAL PASO		56,87
33,92	0,14	 229 55,72	MAL PASO !!!		56,73
34,84	0,92	 230 54,80	MAL PASO !!		55,81
35,02	0,18	 231 54,62			55,63



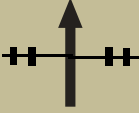











<b>SAN MIGUEL DE VELASCO</b>		DISTANCE		DAY	<b>6</b>
<b>CONCEPCION</b>		Km. 260,01		SECTION	<b>3</b>
SPECIAL STAGE		<b>KM: 89,64</b>		RECORD	TIME ALLOWED
<b>SAN ANTONIO - CONCEPCION</b>					<b>min. 02:00</b>
DISTANCE		DIRECTION	INFORMATION	DISTANCE REGRESS	
TOTAL	PARCIAL				
<b>35,70</b>	<b>0,68</b>	 232 53,94	<b>MAL PASO LARGO BAJA !!!</b>		<b>54,95</b>
<b>36,08</b>	<b>0,38</b>	 233 53,56	<b>BADEN !!!</b>		<b>54,57</b>
<b>36,30</b>	<b>0,22</b>	 234 53,34	<b>BADEN !!</b>		<b>54,35</b>
<b>37,15</b>	<b>0,85</b>	 235 52,49	<b>BADEN !!</b>		<b>53,50</b>
<b>37,53</b>	<b>0,38</b>	 236 52,11	<b>BADEN !!</b>		<b>53,12</b>
<b>38,53</b>	<b>1,00</b>	 237 51,11	<b>BADEN !!</b>		<b>52,12</b>



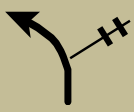

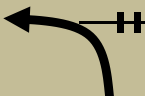

<b>SAN MIGUEL DE VELASCO</b>		DISTANCE		DAY	<b>6</b>
<b>CONCEPCION</b>		Km. 260,01		SECTION	<b>3</b>
SPECIAL STAGE		<b>KM: 89,64</b>		RECORD	TIME ALLOWED
<b>SAN ANTONIO - CONCEPCION</b>					<b>min. 02:00</b>
DISTANCE		DIRECTION	INFORMATION	DISTANCE REGRESS	
TOTAL	PARCIAL				
<b>38,90</b>	<b>0,37</b>	 238 50,74	<b>MAL PASO LAJAS LARGO !!!</b>		<b>51,75</b>
<b>39,97</b>	<b>1,07</b>	 239 49,67	<b>BADEN !!!</b>		<b>50,68</b>
<b>40,12</b>	<b>0,15</b>	 240 49,52	<b>MAL PASO LAJAS LARGO !!!</b>		<b>50,53</b>
<b>41,18</b>	<b>1,06</b>	 241 48,46	<b>PUENTE BADEN !!!</b>		<b>49,47</b>
<b>41,72</b>	<b>0,54</b>	 242 47,92	<b>BADEN SEG. MAL PASO !!!</b>		<b>48,93</b>
<b>43,62</b>	<b>1,90</b>	 243 46,02	<b>MAL PASO LARGO !!!</b>		<b>47,03</b>

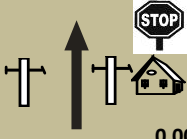
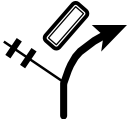
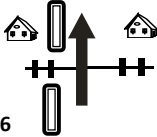
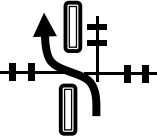
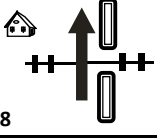
SAN MIGUEL DE VELASCO		DISTANCE		DAY	6
CONCEPCION		Km. 260,01		SECTION	3
SPECIAL STAGE		KM: 89,64		RECORD	TIME ALLOWED
SAN ANTONIO - CONCEPCION					min. 02:00
DISTANCE		DIRECTION	INFORMATION	DISTANCE REGRESS	
TOTAL	PARCIAL				
45,33	1,71	 244 44,31			45,32
46,15	0,82	 245 43,49			44,50
46,96	0,81	 246 42,68	EL QUIZER QUEBRADITA !!		43,69
47,51	0,55	 247 42,13	MAL PASO PIEDRAS !!!		43,14
48,53	1,02	 248 41,11	COM. PANORAMA		42,12
50,00	1,47	 249 39,64	COM. INDIGENA EL CARMEN		40,65

<b>SAN MIGUEL DE VELASCO</b>		DISTANCE		DAY	<b>6</b>
<b>CONCEPCION</b>		Km. 260,01		SECTION	<b>3</b>
SPECIAL STAGE		<b>KM: 89,64</b>		RECORD	TIME ALLOWED
<b>SAN ANTONIO - CONCEPCION</b>					<b>min. 02:00</b>
DISTANCE		DIRECTION	INFORMATION	DISTANCE REGRESS	
TOTAL	PARCIAL				
<b>51,73</b>	<b>1,73</b>	 250 37,91	<b>MAL PASO PIEDRAS</b>		<b>38,92</b>
<b>52,25</b>	<b>0,52</b>	 251 37,39			<b>38,40</b>
<b>52,52</b>	<b>0,27</b>	 252 37,12			<b>38,13</b>
<b>53,84</b>	<b>1,32</b>	 253 35,80			<b>36,81</b>
<b>57,85</b>	<b>4,01</b>	 254 31,79			<b>32,80</b>
<b>58,15</b>	<b>0,30</b>	 255 31,49	<b>PUENTE ANGOSTO SEG. MAL PASO</b>		<b>32,50</b>

SAN MIGUEL DE VELASCO		DISTANCE		DAY	6
CONCEPCION		Km. 260,01		SECTION	3
SPECIAL STAGE		KM: 89,64		RECORD	TIME ALLOWED
SAN ANTONIO - CONCEPCION					min. 02:00
DISTANCE		DIRECTION	INFORMATION	DISTANCE REGRESS	
TOTAL	PARCIAL				
59,61	1,46	 256 30,03	BAJA MAL PASO !!!	31,04	
60,13	0,52	 257 29,51	SALTO	30,52	
69,76	9,63	 258 19,88		20,89	
73,96	4,20	 259 15,68	BADEN !!	16,69	
74,51	0,55	 260 15,13	BAJA !!	16,14	
76,29	1,78	 261 13,35	BAJA MAL PASO !!	14,36	

SAN MIGUEL DE VELASCO		DISTANCE		DAY	6
CONCEPCION		Km. 260,01		SECTION	3
SPECIAL STAGE		KM: 89,64		RECORD	TIME ALLOWED
SAN ANTONIO - CONCEPCION					min. 02:00
DISTANCE		DIRECTION	INFORMATION	DISTANCE REGRESS	
TOTAL	PARCIAL				
76,37	0,08	 262 13,27	PUENTE TABLAS !!!		14,28
84,03	7,66	 263 5,61	BADEN !!		6,62
84,55	0,52	 264 5,09			6,10
84,65	0,10	 265 4,99	PUENTE MAL PASO !!		6,00
86,69	2,04	 266 2,95			3,96
87,01	0,32	 267 2,63			3,64

<b>SAN MIGUEL DE VELASCO</b>		DISTANCE		DAY	<b>6</b>
<b>CONCEPCION</b>		Km. 260,01		SECTION	<b>3</b>
SPECIAL STAGE		<b>KM: 89,64</b>		RECORD	TIME ALLOWED
<b>SAN ANTONIO - CONCEPCION</b>					<b>min. 02:00</b>
DISTANCE		DIRECTION	INFORMATION	DISTANCE REGRESS	
TOTAL	PARCIAL				
87,15	0,14	 268 2,49	MAL PASO LARGO LAJAS !!!		3,50
87,42	0,27	 269 2,22			3,23
88,03	0,61	 270 1,61			2,62
88,74	0,71	 271 0,90			1,91
88,97	0,23	 272 0,67			1,68
89,15	0,18	 273 0,49			1,50

SAN MIGUEL DE VELASCO		DISTANCE		DAY	6
CONCEPCION		Km. 260,01		SECTION	3
SPECIAL STAGE		KM: 89,64		RECORD	TIME ALLOWED
SAN ANTONIO - CONCEPCION					min. 02:00
DISTANCE		DIRECTION	INFORMATION	DISTANCE REGRESS	
TOTAL	PARCIAL				
89,64	0,49	 274 0,00	<b>STOP 17</b> HOTEL CHIQUITOS POSTE AMBOS LADOS S16 08 41.9 W62 01 23.9		1,01
89,72	0,08	 275			0,93
90,29	0,57	 276			0,36
90,51	0,22	 277			0,14
90,65	0,14	 278	PLAZA CONCEPCION		0,00