



## LIBRO DE RUTA



**5<sup>ta</sup>. FECHA CAMPEONATO  
NACIONAL DE RALLY 2.021**  
Homenaje: “ARMANDO PARAVICINI ALLERDING”

**4<sup>ta</sup>. FECHA CAMPEONATO  
DEPARTAMENTAL DE RALLY 2.021**  
Homenaje: José German Villarroel Loras

**Del 22 al 25 de Julio 2.021**

## SIMBOLOS

	Badoen Corte seco con agua Bado con Agua Bado seco		No utilizar Lo Tachado
	Surtidor Hospital o Clinica		Subida o Bajada
	Radio Ambulancia SeñalTelefono de Celular		Camino de Tierra Camino Con Pavimento
	Monumento Telefono Publico		Largada Prueba Especial
	Mal Paso Rio o Arroyo Quebrada con Rio		Final Prueba Especial
	Caseta de Peaje Semaforo		Stop
	Direccion		Control Horario
	Arbol Arboles de Pino		Salida Rapida de Emergencia

## SIMBOLOS

	Cementerio		Rampa de Largada
	Iglesia		Pampa Pasto
	Tanque de Agua		Alcantarilla
	Letrero		Puente
	Casas		Parque Cerrado
	Galpon o Propiedad		Parque de Servicio
	Fabrica		Chicana
	Laguna		Plaza o Plazuela
	Vías ff.cc.		Atencion
	Escuela o Policia		Proxima referencia a menos de 200 mts.
	Cancha de Futbol		Peligro
	Torres y postes Electricidad		Peligro Extremo
	Antenas		Peligro Extremo
	Reja de Madera		Lomo sobre Asfalto
	Reja de Alambre		Baden sobre Asfalto
	Malla Olimpica		
	Alambrado		Lomo sobre Tierra
	Guarda Ganado		Bado seco Baden Corte seco

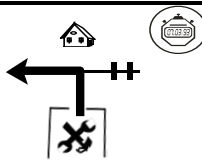
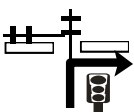
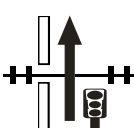
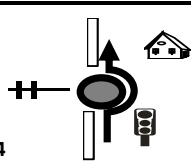
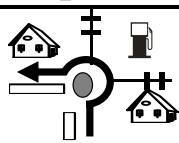



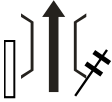
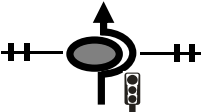
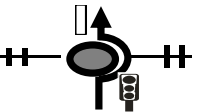
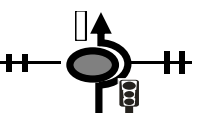
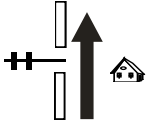

## PRIMERA ETAPA

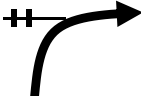
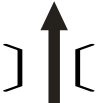
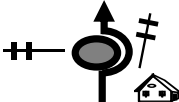
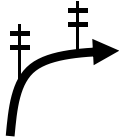
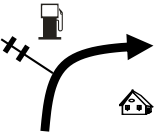

Sábado 24 de Julio 2.021

CH 0 /3c PARQUE DE SERVICIO		DISTANCE	DAY	1	
CH 1 URUBO		Km. 15,29	SECTION	1	
SPECIAL STAGE		RECORD	TIME ALLOWED		
<b>ENLACE</b>			min.	<b>0,35</b>	
DISTANCE		DIRECTION	INFORMATION		DISTANCE REGRESS
TOTAL	PARCIAL				



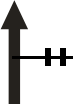

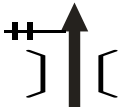
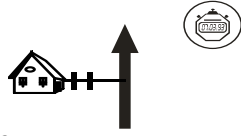


CH 0 /3c PARQUE DE SERVICIO		DISTANCE		DAY	1
CH 1 URUBO		Km. 15,29		SECTION	1
SPECIAL STAGE <b>ENLACE</b>			RECORD	TIME ALLOWED min. <b>0,35</b>	
DISTANCE		DIRECTION	INFORMATION	DISTANCE REGRESS	
TOTAL	PARCIAL				
0,00	0,00	1 	SALIDA PARQUE DE SERVICIO CAMBODROMO S17 44 49.0 W63 08 57.9	15,29	
0,20	0,20	2 	SEMAFORO 5to ANILLO GIRAR DERECHA	15,09	
0,39	0,19	3 	SEMAFORO	14,90	
1,36	0,97	4 	SEMAFORO	13,93	
1,87	0,51	5 	GIRAR AV. BENI SAGUAPAC GUABIRA DER.	13,42	
2,95	1,08	6 	4to ANILLO FARMACORP DER. SEMAFORO	12,34	

CH 0 /3c PARQUE DE SERVICIO		DISTANCE	DAY	1
CH 1 URUBO		Km. 15,29	SECTION	1
SPECIAL STAGE		RECORD	TIME ALLOWED	
ENLACE			min. 0,35	
DISTANCE		DIRECTION	INFORMATION	DISTANCE REGRESS
TOTAL	PARCIAL			
3,31	0,36	7 	VIADUCTO 4to ANILLO AV. BANZER	11,98
4,11	0,80	8 	SEMAFORO IGLESIA DER. RADIAL 27	11,18
4,79	0,68	9 	SEMAFORO HIPERMAXI DER. AV. OVIDIO BARBERY	10,50
5,35	0,56	10 	AV. LA SALLE	9,94
6,42	1,07	11 	VENTURA MALL	8,87
6,52	0,10	12 	AV. SAN MARTIN GASIP DER.	8,77

<b>CH 0 /3c PARQUE DE SERVICIO</b>		DISTANCE		DAY	<b>1</b>
<b>CH 1 URUBO</b>		<b>Km. 15,29</b>		SECTION	<b>1</b>
<b>SPECIAL STAGE</b>			RECORD	TIME ALLOWED	
<b>ENLACE</b>				min. <b>0,35</b>	
DISTANCE		DIRECTION	INFORMATION	DISTANCE REGRESS	
TOTAL	PARCIAL				
<b>6,57</b>	<b>0,05</b>	 13	ENTRA AL URUBO		<b>8,72</b>
<b>7,87</b>	<b>1,30</b>	 14	PUENTE MARIO FOIANINI		<b>7,42</b>
<b>8,51</b>	<b>0,64</b>	 15	ROTONDA URUBO		<b>6,78</b>
<b>9,05</b>	<b>0,54</b>	 16			<b>6,24</b>
<b>9,43</b>	<b>0,38</b>	 17	SURTIDOR IZQ. CAMINO A TARUMATU		<b>5,86</b>
<b>10,97</b>	<b>1,54</b>	 18	PUENTE		<b>4,32</b>



CH 0 /3c PARQUE DE SERVICIO		DISTANCE		DAY	1
CH 1 URUBO		Km. 15,29		SECTION	1
SPECIAL STAGE			RECORD	TIME ALLOWED	
ENLACE				min. 0,35	
DISTANCE		DIRECTION	INFORMATION	DISTANCE REGRESS	
TOTAL	PARCIAL				
11,72	0,75	 19	DOBLE VIAS		3,57
12,64	0,92	 20	DOBLE VIAS SUBIDA		2,65
13,06	0,42	 21	TERMINA PAVIMENTO		2,23
14,65	1,59	 22	COND. PLAYA TURQUESA		0,64
14,97	0,32	 23	PUENTE PAVIMENTO IZQ.		0,32
15,29	0,32	 24	CH 1/3 URUBO URB. LAS PALMAS DEL URUBO IZQ. S17 41 58.9 W63 13 13.8		0,00





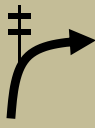
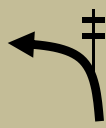
<b>LPE 1/4 URUBO</b>		DISTANCE		DAY	<b>1</b>
<b>CH 2/5 URB. MIRADOR DEL NORTE</b>		<b>Km. 23,94</b>		SECTION	<b>1</b>
SPECIAL STAGE		<b>1/3</b>	RECORD		TIME ALLOWED
<b>URUBO</b>		<b>Km. 13,87</b>			<b>min. 0,30</b>
DISTANCE		DIRECTION	INFORMATION		DISTANCE REGRESS
TOTAL	PARCIAL				




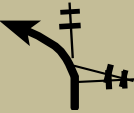




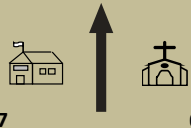





**LPE 1/4 URUBO**






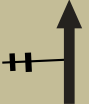




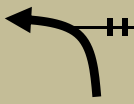
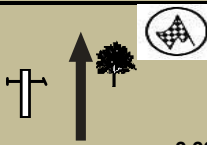

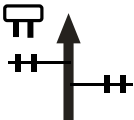
**FPE 1/4 PUENTE LOS NEGROS**




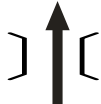

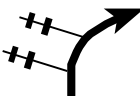
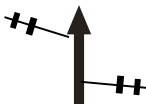
LPE 1/4 URUBO		DISTANCE		DAY	1
CH 2/5 URB. MIRADOR DEL NORTE		Km. 23,94		SECTION	1
SPECIAL STAGE		1/3	RECORD		TIME ALLOWED
URUBO		Km. 13,87		min. 0,30	
DISTANCE		DIRECTION	INFORMATION	DISTANCE REGRESS	
TOTAL	PARCIAL				
0,00	0,00	 25 <span style="float: right;">13,87</span>	LPE 1/4 ARBOL IZQ. Y POSTE DER. S17 41 57.6 W63 13 14.0	23,94	
0,16	0,16	 26 <span style="float: right;">13,71</span>	SALTO !!	23,78	
0,48	0,32	 27 <span style="float: right;">13,39</span>	SALTO !!!	23,46	
0,74	0,26	 28 <span style="float: right;">13,13</span>	SALTO	23,20	
1,20	0,46	 29 <span style="float: right;">12,67</span>		22,74	
1,91	0,71	 30 <span style="float: right;">11,96</span>		22,03	

LPE 1/4 URUBO		DISTANCE		DAY	1
CH 2/5 URB. MIRADOR DEL NORTE		Km. 23,94		SECTION	1
SPECIAL STAGE		1/3	RECORD		TIME ALLOWED
URUBO		Km. 13,87		min. 0,30	
DISTANCE		DIRECTION	INFORMATION	DISTANCE REGRESS	
TOTAL	PARCIAL				
4,25	2,34	 31 9,62		19,69	
4,92	0,67	 32 8,95	PUENTE PARQUE KALOMAI IZQ.	19,02	
5,24	0,32	 33 8,63	SALTO 2 SEG.	18,70	
5,55	0,31	 34 8,32	LA BELGICA POR DER.	18,39	
6,29	0,74	 35 7,58	SALTO	17,65	
6,96	0,67	 36 6,91	TARUMATU	16,98	



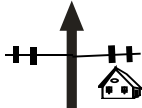
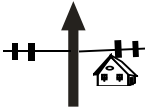


LPE 1/4 URUBO		DISTANCE		DAY	1
CH 2/5 URB. MIRADOR DEL NORTE		Km. 23,94		SECTION	1
SPECIAL STAGE 1/3		RECORD		TIME ALLOWED	
URUBO Km. 13,87				min. 0,30	
DISTANCE		DIRECTION	INFORMATION	DISTANCE REGRESS	
TOTAL	PARCIAL				
7,27	0,31	 37 6,60	TARUMATU ESCUELA IZQ. IGLESIA DER.	16,67	
7,48	0,21	 38 6,39	LOS QUESOS IZQ.	16,46	
8,00	0,52	 39 5,87		15,94	
8,21	0,21	 40 5,66	SALTO !!!	15,73	
8,43	0,22	 41 5,44	SALTO NSV	15,51	
8,78	0,35	 42 5,09	SALTO !! LAGUNA IZQ.	15,16	




LPE 1/4 URUBO		DISTANCE		DAY	1
CH 2/5 URB. MIRADOR DEL NORTE		Km. 23,94		SECTION	1
SPECIAL STAGE		1/3	RECORD		TIME ALLOWED
URUBO		Km. 13,87		min. 0,30	
DISTANCE		DIRECTION	INFORMATION	DISTANCE REGRESS	
TOTAL	PARCIAL				
9,12	0,34	 43 4,75	GASODUCTO	14,82	
9,31	0,19	 44 4,56	LOMAS DE TARUMATU NSV	14,63	
10,13	0,82	 45 3,74	SALTO	13,81	
10,84	0,71	 46 3,03	SALTO !!	13,10	
11,23	0,39	 47 2,64	QUEBRADITA	12,71	
11,69	0,46	 48 2,18		12,25	

LPE 1/4 URUBO		DISTANCE		DAY	1
CH 2/5 URB. MIRADOR DEL NORTE		Km. 23,94		SECTION	1
SPECIAL STAGE		1/3	RECORD		TIME ALLOWED
URUBO		Km. 13,87		min. 0,30	
DISTANCE		DIRECTION	INFORMATION	DISTANCE REGRESS	
TOTAL	PARCIAL				
11,97	0,28	 49 1,90	NO SE VE PROP. LA HACIENDA IZQ.	11,97	
12,81	0,84	 50 1,06	SALTO	11,13	
13,37	0,56	 51 0,50	CRUCE	10,57	
13,87	0,50	 52 0,00	FPE 1/4 PUENTE LOS NEGROS POSTE DE ENERGIA IZQ. S17 37 33.7 W63 12 52.6	10,07	
14,16	0,29	 53	STOP 1/4 CRUCE S17 37 29.9 W63 12 43.9	9,78	
16,10	1,94	 54	RESTAURANT LA RIVIERA DER. COM. VALLECITO IZQ.	7,84	

LPE 1/4 URUBO		DISTANCE		DAY	1
CH 2/5 URB. MIRADOR DEL NORTE		Km. 23,94		SECTION	1
SPECIAL STAGE		1/3	RECORD		TIME ALLOWED
URUBO		Km. 13,87		min.	0,30
DISTANCE		DIRECTION	INFORMATION	DISTANCE REGRESS	
TOTAL	PARCIAL				
18,80	2,70	  55	PUENTE Y REJA IZQ.	5,14	
20,12	1,32	 56	PUENTE	3,82	
21,26	1,14	 57	PUENTE ANGOSTO !! SEG. INGENIO LA BELGICA IZQ.	2,68	
21,86	0,60	 58		2,08	
21,95	0,09	 59		1,99	
22,13	0,18	 60		1,81	



LPE 1/4 URUBO		DISTANCE		DAY	1
CH 2/5 URB. MIRADOR DEL NORTE		Km. 23,94		SECTION	1
SPECIAL STAGE		1/3	RECORD		TIME ALLOWED
URUBO		Km. 13,87		min. 0,30	
DISTANCE		DIRECTION	INFORMATION	DISTANCE REGRESS	
TOTAL	PARCIAL				
22,23	0,10	 61	RZ MERCADO DER. S17 33 49.8 W63 13 22.5	1,71	
22,29	0,06	 62	MERCADO DER. ROMPE MUELLES	1,65	
22,52	0,23	 63	BANCO GANADERO Y POLICIA DER.	1,42	
23,12	0,60	 64	ALCALDIA COLPA BELGICA DER.	0,82	
23,22	0,10	 65	ROMPE MUELLES MOJON DER.	0,72	
23,37	0,15	 66	ROMPE MUELLES Y COLEGIO IZQ.	0,57	

LPE 1/4 URUBO		DISTANCE		DAY	1
CH 2/5 URB. MIRADOR DEL NORTE		Km. 23,94		SECTION	1
SPECIAL STAGE		1/3	RECORD		TIME ALLOWED
URUBO		Km. 13,87		min. 0,30	
DISTANCE		DIRECTION	INFORMATION	DISTANCE REGRESS	
TOTAL	PARCIAL				
23,61	0,24	 67	ANGOSTO	0,33	
23,74	0,13	 68		0,20	
23,94	0,20	 69	<b>CH 2/5</b> <b>URB. MIRADOR DEL NORTE</b> <b>REJA ALAMBRE</b> <b>S17 34 23.7 W63 13 57.2</b>	<b>0,00</b>	

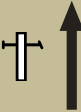

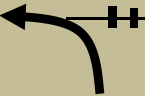
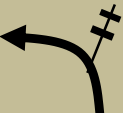
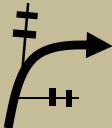


<b>LP2/5 URB. MIRADOR DEL NORTE</b>		DISTANCE	DAY	<b>1</b>
<b>CH 3/6 CAMINO A CAMALOTAL</b>		<b>Km. 21,13</b>	SECTION	<b>1</b>
SPECIAL STAGE		<b>2/5</b>	RECORD	TIME ALLOWED
URB. MIRADOR DEL NORTE		<b>Km. 13,46 DEL</b>		<b>min. 0,30</b>
DISTANCE		DIRECTION	INFORMATION	DISTANCE REGRESS
TOTAL	PARCIAL			



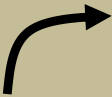
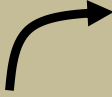
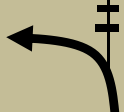
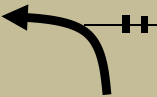




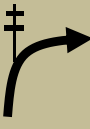
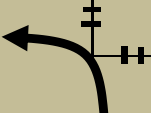
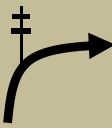
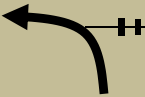
**LPE 2/5 URB. MIRADOR DEL NORTE**

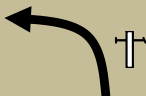
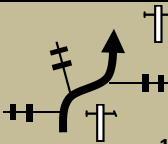
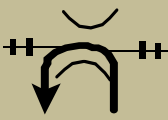

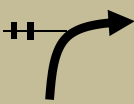
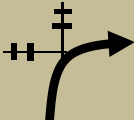


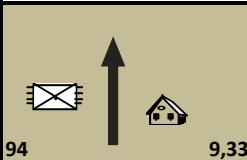
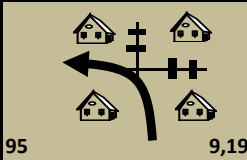

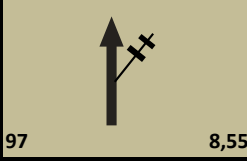
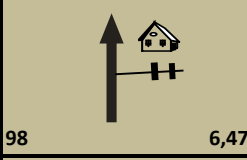
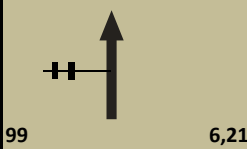
**FPE 2/ 5 PAVIMENTO CASA**

LP2/5 URB. MIRADOR DEL NORTE		DISTANCE		DAY	1
CH 3/6 CAMINO A CAMALOTAL		Km. 21,13		SECTION	1
SPECIAL STAGE URB. MIRADOR NORTE		2/5 Km. 13,46 DEL	RECORD	TIME ALLOWED min. 0,30	
DISTANCE		DIRECTION	INFORMATION	DISTANCE REGRESS	
TOTAL	PARCIAL				
0,00	0,00	  70 13,46	LPE 2/5 POSTE DE ENERGIA IZQ. S17 34 24.9 W63 13 58.4	21,13	
0,13	0,13	 71 13,33		21,00	
0,19	0,06	 72 13,27		20,94	
0,32	0,13	 73 13,14		20,81	
0,51	0,19	 74 12,95		20,62	
0,55	0,04	 75 12,91	BORDEAR LAGUNA	20,58	

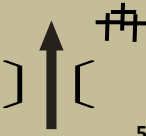

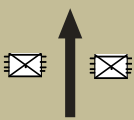
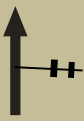
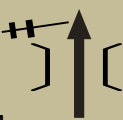
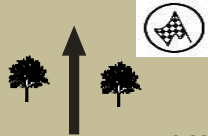
LP2/5 URB. MIRADOR DEL NORTE		DISTANCE		DAY	1
CH 3/6 CAMINO A CAMALOTAL		Km. 21,13		SECTION	1
SPECIAL STAGE		2/5	RECORD		TIME ALLOWED
URB. MIRADOR		Km. 13,46 DEL		min. 0,30	
NORTE					
DISTANCE		DIRECTION	INFORMATION	DISTANCE	
TOTAL	PARCIAL			REGRESS	
0,58	0,03	 76 12,88		20,55	
0,88	0,30	 77 12,58	CORRAL IZQ.	20,25	
1,31	0,43	 78 12,15		19,82	
1,40	0,09	 79 12,06		19,73	
1,43	0,03	 80 12,03		19,70	
1,53	0,10	 81 11,93		19,60	

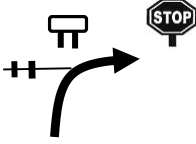


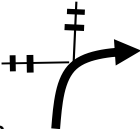

LP2/5 URB. MIRADOR DEL NORTE		DISTANCE		DAY	1
CH 3/6 CAMINO A CAMALOTAL		Km. 21,13		SECTION	1
SPECIAL STAGE		2/5	RECORD		TIME ALLOWED
URB. MIRADOR		Km. 13,46 DEL			min. 0,30
NORTE					
DISTANCE		DIRECTION	INFORMATION	DISTANCE	
TOTAL	PARCIAL			REGRESS	
1,58	0,05	 82 11,88			19,55
1,63	0,05	 83 11,83			19,5
1,74	0,11	 84 11,72			19,39
1,81	0,07	 85 11,65			19,32
1,88	0,07	 86 11,58			19,25
2,00	0,12	 87 11,46			19,13

LP2/5 URB. MIRADOR DEL NORTE		DISTANCE		DAY	1
CH 3/6 CAMINO A CAMALOTAL		Km. 21,13		SECTION	1
SPECIAL STAGE URB. MIRADOR NORTE		2/5 Km. 13,46 DEL	RECORD	TIME ALLOWED min. 0,30	
DISTANCE		DIRECTION	INFORMATION	DISTANCE REGRESS	
TOTAL	PARCIAL				
2,26	0,26	 88 11,20			18,87
2,57	0,31	 89 10,89			18,56
2,94	0,37	 90 10,52	PUENTE ANGOSTO		18,19
3,12	0,18	 91 10,34	HUECO IZQ.		18,01
3,49	0,37	 92 9,97			17,64
3,55	0,06	 93 9,91			17,58

LP2/5 URB. MIRADOR DEL NORTE		DISTANCE		DAY	1
CH 3/6 CAMINO A CAMALOTAL		Km. 21,13		SECTION	1
SPECIAL STAGE		2/5	RECORD		TIME ALLOWED
URB. MIRADOR NORTE		Km. 13,46 DEL		min. 0,30	
DISTANCE		DIRECTION	INFORMATION	DISTANCE REGRESS	
TOTAL	PARCIAL				
4,13	0,58		REJA SALE DE LA URB.		17,00
4,27	0,14		PAVIMENTO !!!		16,86
4,48	0,21		TERMINA PAVIMENTO		16,65
4,91	0,43				16,22
6,99	2,08				14,14
7,25	0,26				13,88



LP2/5 URB. MIRADOR DEL NORTE		DISTANCE		DAY	1
CH 3/6 CAMINO A CAMALOTAL		Km. 21,13		SECTION	1
SPECIAL STAGE URB. MIRADOR NORTE		2/5 Km. 13,46 DEL		RECORD	TIME ALLOWED min. 0,30
DISTANCE		DIRECTION	INFORMATION	DISTANCE REGRESS	
TOTAL	PARCIAL				
7,96	0,71	 100 5,50	PUENTE RIO JORGE CAMPO SANTO LOS ALMENDROS DER.		13,17
8,30	0,34	 101 5,16			12,83
10,98	2,68	 102 2,48	REJAS AMBOS LADOS		10,15
11,66	0,68	 103 1,80			9,47
12,78	1,12	 104 0,68	PUENTE		8,35
13,46	0,68	 105 0,00	FPE 2/5 ARBOLES AMBOS LADOS S17 37 30.6 W63 15 58.3		7,67

LP2/5 URB. MIRADOR DEL NORTE		DISTANCE		DAY	1
CH 3/6 CAMINO A CAMALOTAL		Km. 21,13		SECTION	1
SPECIAL STAGE		2/5	RECORD	TIME ALLOWED	
URB. MIRADOR		Km. 13,46 DEL		min. 0,30	
DISTANCE		DIRECTION	INFORMATION	DISTANCE	
TOTAL	PARCIAL			REGRESS	
13,77	0,31	 106	<p>STOP 2/5</p> <p>PAVIMENTO CASA TECHO S17</p> <p>37 38.9 W63 16 00.6</p>	7,36	
15,60	1,83	 107		5,53	
18,94	3,34	 108	QUINTA LA BARRANCA DER.	2,19	
21,00	2,06	 109	BAJA DE LA CARRETERA CAMINO A CAMALOTAL	0,13	
21,13	0,13	 110	<p>CH 3/6</p> <p>CAMINO CAMALOTAL</p> <p>S17 35 04.7 W63 18 11.2</p>	0,00	


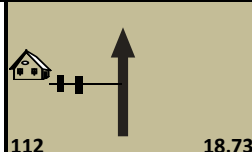

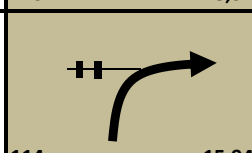
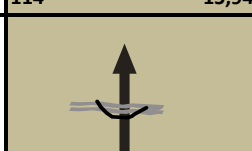
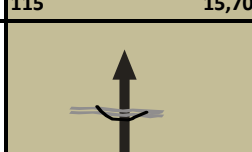
<b>LP 3/6 CAMINO A CAMALOTAL</b>		DISTANCE	DAY	<b>1</b>	
<b>CH 3a/6a PARQUE SERVICIO</b>		<b>Km. 52,36</b>	SECTION	<b>1</b>	
SPECIAL STAGE <b>3/6</b>		RECORD	TIME ALLOWED		
<b>CAMINO CAMALOTAL Km. 19,18</b>			min. <b>1,15</b>		
DISTANCE		DIRECTION	INFORMATION		DISTANCE REGRESS
TOTAL	PARCIAL				

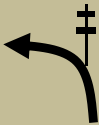




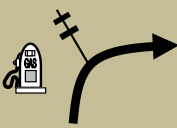




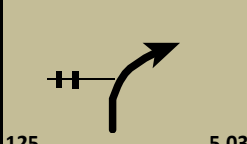
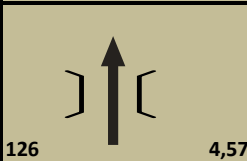
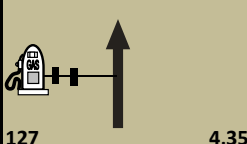

**LPE 3/6 CAMINO COM. CAMALOTAL**

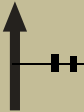











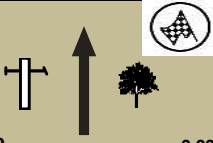

**FPE 3/6 RESORT COLPA CARANDA**

LP 3/6 CAMINO A CAMALOTAL		DISTANCE		DAY	1
CH 3a/6a PARQUE SERVICIO		Km. 52,36		SECTION	1
SPECIAL STAGE 3/6		RECORD		TIME ALLOWED	
CAMINO CAMALOTAL Km. 19,18				min. 1,15	
DISTANCE		DIRECTION	INFORMATION	DISTANCE REGRESS	
TOTAL	PARCIAL				
0,00	0,00	 111 19,28	LPE 3/6 ARBOL TOTALI DER. POSTE IZQ. S17 35 04.2 63 18 10.2		52,36
0,55	0,55	 112 18,73			51,81
0,97	0,42	 113 18,31	RANCHO MONTANA DER.		51,39
3,34	2,37	 114 15,94	CAMINO PRINCIPAL		49,02
3,58	0,24	 115 15,70	QUEBRADITA !!!		48,78
5,76	2,18	 116 13,52	QUEBRADITA !! RANCHO IFITA DER.		46,60

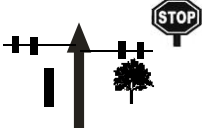
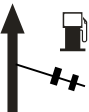
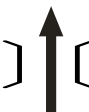

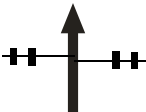
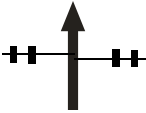
LP 3/6 CAMINO A CAMALOTAL		DISTANCE		DAY	1
CH 3a/6a PARQUE SERVICIO		Km. 52,36		SECTION	1
SPECIAL STAGE 3/6		RECORD		TIME ALLOWED	
CAMINO CAMALOTAL Km. 19,18				min. 1,15	
DISTANCE		DIRECTION	INFORMATION	DISTANCE REGRESS	
TOTAL	PARCIAL				
7,13	1,37	 117 12,15	CAMINO DEL GASODUCTO		45,23
9,05	1,92	 118 10,23	REJA DER.		43,31
9,53	0,48	 119 9,75	BADEN 3 SEG.		42,83
11,58	2,05	 120 7,70	REJA ALAMBRE DER.		40,78
12,39	0,81	 121 6,89	PLANTA PETROBAS COLPA CARANDA		39,97
12,48	0,09	 122 6,80			39,88


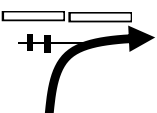
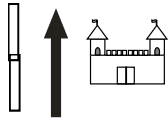
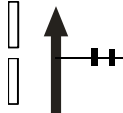
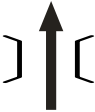
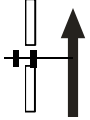
LP 3/6 CAMINO A CAMALOTAL		DISTANCE		DAY	1
CH 3a/6a PARQUE SERVICIO		Km. 52,36		SECTION	1
SPECIAL STAGE 3/6		RECORD		TIME ALLOWED	
CAMINO CAMALOTAL Km. 19,18				min. 1,15	
DISTANCE		DIRECTION	INFORMATION	DISTANCE REGRESS	
TOTAL	PARCIAL				
13,42	0,94	 123 5,86	MAL PASO POZO GAS DER		38,94
13,99	0,57	 124 5,29	SALTO		38,37
14,25	0,26	 125 5,03	CRUCE VILLA BONITA		38,11
14,71	0,46	 126 4,57	PUENTE ANGOSTO !!		37,65
14,93	0,22	 127 4,35	POZO DE GAS IZQ.		37,43
15,57	0,64	 128 3,71	SALTO		36,79

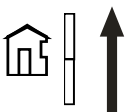
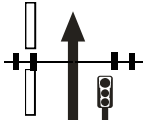
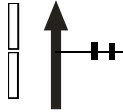
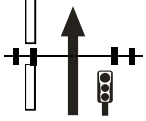

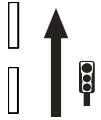
LP 3/6 CAMINO A CAMALOTAL		DISTANCE		DAY	1
CH 3a/6a PARQUE SERVICIO		Km. 52,36		SECTION	1
SPECIAL STAGE 3/6		RECORD		TIME ALLOWED	
CAMINO CAMALOTAL Km. 19,18				min. 1,15	
DISTANCE		DIRECTION	INFORMATION	DISTANCE REGRESS	
TOTAL	PARCIAL				
15,85	0,28	 129 3,43	MAL PASO	36,51	
16,08	0,23	 130 3,20	SALTO	36,28	
16,48	0,40	 131 2,80	SALTO 2 SEG.	35,88	
16,77	0,29	 132 2,51	LOMO SEG. SALTO	35,59	
17,14	0,37	 133 2,14	POZO DER.	35,22	
17,60	0,46	 134 1,68	SALTO	34,76	

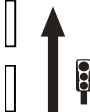
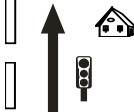
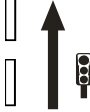


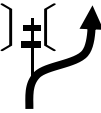
LP 3/6 CAMINO A CAMALOTAL		DISTANCE		DAY	1
CH 3a/6a PARQUE SERVICIO		Km. 52,36		SECTION	1
SPECIAL STAGE 3/6		RECORD		TIME ALLOWED	
CAMINO CAMALOTAL Km. 19,18				min. 1,15	
DISTANCE		DIRECTION	INFORMATION	DISTANCE REGRESS	
TOTAL	PARCIAL				
17,76	0,16	 135 1,52	SALTO REJA DER.		34,60
18,13	0,37	 136 1,15	SALTO		34,23
18,76	0,63	 137 0,52			33,60
18,85	0,09	 138 0,43			33,51
19,28	0,43	 139 0,00	FPE 3/6 ARBOL DER. Y POSTE IZQ. RESORT COLPA CARANDA S 17 32 10.6 W63 13 51.2		33,08
19,59	0,31	 140	SALTO		32,77

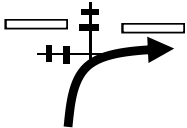
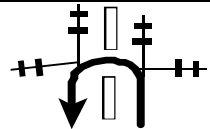
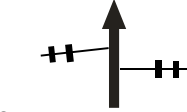
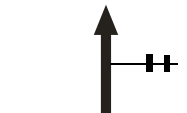
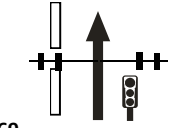
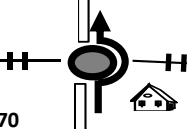


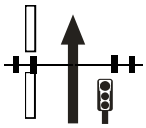
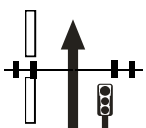
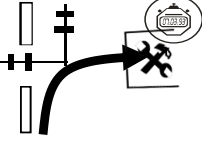
LP 3/6 CAMINO A CAMALOTAL		DISTANCE	DAY	1
CH 3a/6a PARQUE SERVICIO		Km. 52,36	SECTION	1
SPECIAL STAGE 3/6		RECORD	TIME ALLOWED	
CAMINO CAMALOTAL Km. 19,18			min. 1,15	
DISTANCE		DIRECTION	INFORMATION	DISTANCE REGRESS
TOTAL	PARCIAL			
19,82	0,23	 141	<b>STOP 3/6</b> ARBOL DER. Y POSTE IZQ. RESORT COLPA CARANDA S 17 32 10.7 W63 13 33.4	32,54
20,83	1,01	 142	<b>RZ</b> <b>CRUCE LA BELGICA</b> S17 32 21.4 W63 12 59.2	31,53
20,93	0,10	 143	<b>PUENTE LA BELGICA</b>	31,43
21,36	0,43	 144		31,00
24,01	2,65	 145		28,35
25,26	1,25	 146		27,10

LP 3/6 CAMINO A CAMALOTAL		DISTANCE	DAY	1
CH 3a/6a PARQUE SERVICIO		Km. 52,36	SECTION	1
SPECIAL STAGE 3/6		RECORD	TIME ALLOWED	
CAMINO CAMALOTAL Km. 19,18			min. 1,15	
DISTANCE		DIRECTION	INFORMATION	DISTANCE REGRESS
TOTAL	PARCIAL			
26,24	0,98	 147		26,12
26,90	0,66	 148	CARRETERA WARNES -SANTA CRUZ	25,46
32,28	5,38	 149	REGIMIENTO DE ARTILLERIA DER.	20,08
33,41	1,13	 150		18,95
34,68	1,27	 151	PUENTE	17,68
36,11	1,43	 152		16,25

LP 3/6 CAMINO A CAMALOTAL		DISTANCE	DAY	1
CH 3a/6a PARQUE SERVICIO		Km. 52,36	SECTION	1
SPECIAL STAGE 3/6		RECORD	TIME ALLOWED	
CAMINO CAMALOTAL Km. 19,18			min. 1,15	
DISTANCE		DIRECTION	INFORMATION	DISTANCE REGRESS
TOTAL	PARCIAL			
36,83	0,72	 153	PEAJE IZQ.	15,53
38,50	1,67	 154	SEMAFORO	13,86
41,08	2,58	 155	PUENTE VALLE SANCHEZ DER.	11,28
42,97	1,89	 156	SEMAFORO PLAY LAND PARK DER G77 IZQ.	9,39
43,63	0,66	 157	SEMAFORO CEMETERIO LAS MISIONES DER.	8,73
45,70	2,07	 158	SEMAFORO	6,66

LP 3/6 CAMINO A CAMALOTAL		DISTANCE		DAY	1
CH 3a/6a PARQUE SERVICIO		Km. 52,36		SECTION	1
SPECIAL STAGE 3/6		RECORD		TIME ALLOWED	
CAMINO CAMALOTAL Km. 19,18				min. 1,15	
DISTANCE		DIRECTION	INFORMATION	DISTANCE REGRESS	
TOTAL	PARCIAL				
46,44	0,74	159 	SEMAFORO		5,92
47,54	1,10	160 	SEMAFORO EL REMANZO DER.		4,82
48,06	0,52	161 	SEMAFORO		4,30
48,40	0,34	162 	VIADUCTO 7mo ANILLO		3,96
49,01	0,61	163 	SEMAFORO HIPERMAXI IZQ.		3,35
49,28	0,27	164 	VIADUCTO 6to ANILLO		3,08

LP 3/6 CAMINO A CAMALOTAL		DISTANCE	DAY	1
CH 3a/6a PARQUE SERVICIO		Km. 52,36	SECTION	1
SPECIAL STAGE 3/6		RECORD	TIME ALLOWED	
CAMINO CAMALOTAL Km. 19,18			min. 1,15	
DISTANCE		DIRECTION	INFORMATION	DISTANCE REGRESS
TOTAL	PARCIAL			
49,41	0,13	 165	6to ANILLO	2,95
49,53	0,12	 166	RETORNO	2,83
49,68	0,15	 167	CRUZAR AV. BANZER POR DEBAJO DEL PUENTE	2,68
50,42	0,74	 168		1,94
50,60	0,18	 169	AV. BENI SEMAFORO	1,76
51,27	0,67	 170		1,09

LP 3/6 CAMINO A CAMALOTAL		DISTANCE		DAY	1
CH 3a/6a PARQUE SERVICIO		Km. 52,36		SECTION	1
SPECIAL STAGE 3/6		RECORD		TIME ALLOWED	
CAMINO CAMALOTAL Km. 19,18				min. 1,15	
DISTANCE		DIRECTION	INFORMATION	DISTANCE REGRESS	
TOTAL	PARCIAL				
52,05	0,78	 171	SEMAFORO		0,31
52,29	0,24	 172	SEMAFORO		0,07
52,36	0,07	 173	PARQUE DE SERVICIO CAMBODROMO S17 44 33.9 W63 08 45.6		0,00
SE REPITE PARA EL SEGUNDO RULO DE LA PAG. 6 FIGURA 1 HASTA LA PAG. 38 FIG. 173					

<b>CH 0 /3c PARQUE DE SERVICIO</b>		DISTANCE	DAY	<b>1</b>
<b>CH 1 URUBO</b>		<b>Km. 15,29</b>	SECTION	<b>2</b>
SPECIAL STAGE			RECORD	TIME ALLOWED
<b>ENLACE</b>			min.	<b>0,35</b>
<b>IDENTICO AL SECTOR 1 SE REPITE DE LA PAG.6 FIG.1 A LA PAG. 9 FIG. 24</b>				
<b>LPE 1/4 URUBO</b>		DISTANCE	DAY	<b>1</b>
<b>CH 2/5 URB. MIRADOR DEL NORTE</b>		<b>Km. 23,94</b>	SECTION	<b>2</b>
SPECIAL STAGE			RECORD	TIME ALLOWED
<b>URUBO</b>	<b>Km. 13,87</b>	1/3	min.	<b>0,30</b>
<b>IDENTICO AL SECTOR 1 SE REPITE DE LA PAG.11 FIG.25 A LA PAG.18 FIG. 68</b>				
<b>LP2/5 URB. MIRADOR DEL NORTE</b>		DISTANCE	DAY	<b>1</b>
<b>CH 3/6 CAMINO A CAMALOTAL</b>		<b>Km. 21,13</b>	SECTION	<b>2</b>
SPECIAL STAGE			RECORD	TIME ALLOWED
<b>URB. MIRADOR DEL NORTE</b>	<b>Km. 13,46</b>	2/5	min.	<b>0,30</b>
<b>IDENTICO AL SECTOR 1 SE REPITE DE LA PAG.20 FIG.70 A LA PAG.26 FIG. 110</b>				
<b>LP 3/6 CAMINO A CAMALOTAL</b>		DISTANCE	DAY	<b>1</b>
<b>CH 3a/6a PARQUE SERVICIO</b>		<b>Km. 52,36</b>	SECTION	<b>1</b>
SPECIAL STAGE			RECORD	TIME ALLOWED
<b>CAMINO CAMALOTAL</b>	<b>Km. 19,18</b>	3/6	min.	<b>1,15</b>
<b>IDENTICO AL SECTOR 1 SE REPITE DE LA PAG.28 FIG.111 A LA PAG.38 FIG. 173</b>				