



LIBRO DE RUTA

7º FECHA CAMPEONATO DEPARTAMENTAL



RALLY MONTERO

GRAN PREMIO: EL CAÑAVERAL – GUABIRA

COPA COPELME

Del 01 al 03 de Diciembre 2.023

SIMBOLOS

	Baden Corte seco con agua Bado con Agua Bado seco		No utilizar Lo Tachado
	Surtidor Hospital o Clinica		Subida o Bajada
	Radio Ambulancia Señal Telefono de Celular		Camino de Tierra Camino Con Pavimento
	Monumento Telefono Publico		Largada Prueba Especial
	Mal Paso Rio o Arroyo Quebrada con Rio		Final Prueba Especial
	Caseta de Peaje Semaforo		Stop
	Direccion		Control Horario
	Arbol Arboles de Pino		Salida Rapida de Emergencia

SIMBOLOS

	Cementerio		Rampa de Largada
	Iglesia		Pampa Pasto
	Tanque de Agua		Alcantarilla
	Letrero		Puente
	Casas		Parque Cerrado
	Galpon o Propiedad		Parque de Servicio
	Fabrica		Chicana
	Laguna		Plaza o Plazuela
	Vias ff. cc.		
	Escuela o Policia		Atencion
	Cancha de Futbol		Proxima referencia a menos de 200 mts.
	Torres y postes Electricidad		Peligro
	Antenas		Peligro Extremo
	Reja de Madera		Lomo sobre Asfalto
	Reja de Alambre		Baden sobre Asfalto
	Malla Olimpica		
	Alambrado		Lomo sobre Tierra
	Guarda Ganado		Baden seco Baden Corte seco



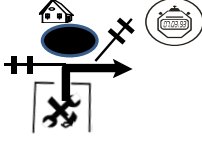
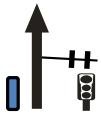
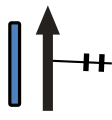
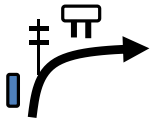

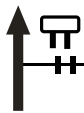
PRIMERA ETAPA

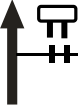

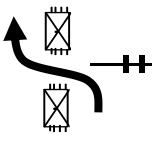
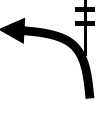

Sábado 02 de Diciembre 2.023

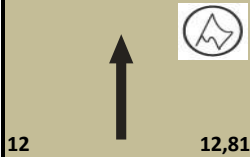
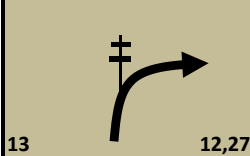
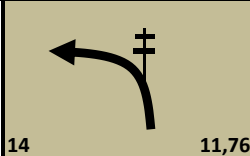
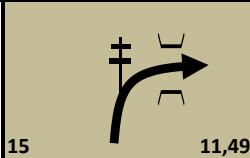
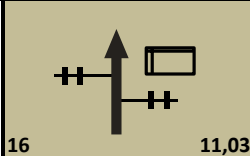
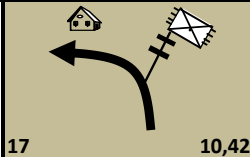
PARQUE DE SERVICIO

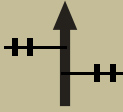
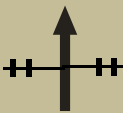

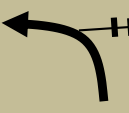
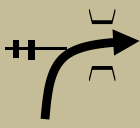

PLAYA ING. GUABIRA





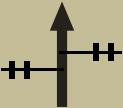



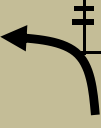
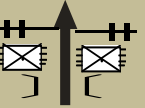





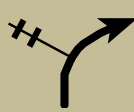
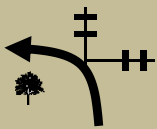

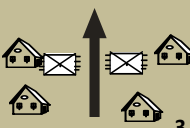
CH 0/3c ING. GUABIRA		DISTANCE		DAY	1
CH 1/4 LOS ANDES		Km. 9,30		SECTION	1
SPECIAL STAGE			2	RECORD	TIME ALLOWED
ENLACE					min. 0,20
DISTANCE		DIRECTION	INFORMATION	DISTANCE REGRESS	
TOTAL	PARCIAL				
0,00	0,00	1 	SALIDA PARQUE DE SERVICIO PLAYA ING. GUABIRA S17 18 53.7 W63 15 52.3		9,30
0,76	0,76	2 	SEMAFORO		8,54
1,19	0,43	3 	DOBLE VIAS		8,11
1,85	0,66	4 	LETRERO BIENVENIDO PARQUE AGROINDUSTRIAL 3er ANILLO		7,45
3,81	1,96	5 	SEGUIR POR LA CARRETERA A OKINAWA		5,49
4,62	0,81	6 	LETRERO CENTRO DE COMERCIALIZACION DE ANIMALES VIVOS		4,68


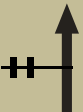




CH 0/3c ING. GUABIRA		DISTANCE		DAY	1
CH 1/4 LOS ANDES		Km. 9,30		SECTION	1
SPECIAL STAGE			2	RECORD	TIME ALLOWED
ENLACE					min. 0,20
DISTANCE		DIRECTION	INFORMATION	DISTANCE REGRESS	
TOTAL	PARCIAL				
7,71	3,09	7 	LETRERO CERPROM DER.		1,59
8,84	1,13	8 	HACIENDA SAN MIGUEL		0,46
9,05	0,21	9 	BAJA DE LA CARRETERA ENTRADA AL LADO DE LA HACIENDA LA PASCANA POR DER.		0,25
9,23	0,18	10 	CAÑAVERAL		0,07
9,30	0,07	11 	CH 1/4 PROP. LOS ANDES		0,00

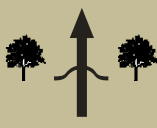


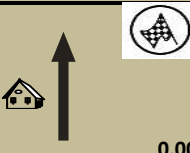
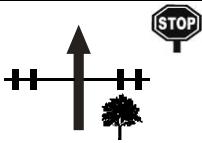
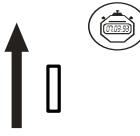
LP 1/4 LOS ANDES		DISTANCE		DAY	1
CH 2/5 FLAMBOYAN		Km. 13,98		SECTION	1
SPECIAL STAGE			2	RECORD	TIME ALLOWED
LOS ANDES Km.12,91					min. 0,20
DISTANCE		DIRECTION	INFORMATION	DISTANCE REGRESS	
TOTAL	PARCIAL				
0,00	0,00		LPE 1/4 CAÑAVERAL S17 18 03.1 W63 11 49.7		13,98
0,54	0,54				13,44
1,05	0,51				12,93
1,32	0,27		PUENTE		12,66
1,78	0,46		CORRAL DER.		12,20
2,39	0,61				11,59




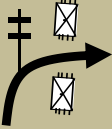
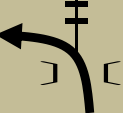

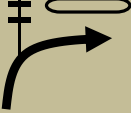
LP 1/4 LOS ANDES		DISTANCE		DAY	1
CH 2/5 FLAMBOYAN		Km. 13,98		SECTION	1
SPECIAL STAGE		2	RECORD	TIME ALLOWED	
LOS ANDES Km.12,91				min. 0,20	
DISTANCE		DIRECTION	INFORMATION	DISTANCE REGRESS	
TOTAL	PARCIAL				
2,73	0,34	 18 10,08	CAÑAVERAL	11,25	
3,21	0,48	 19 9,60		10,77	
3,79	0,58	 20 9,02	PUENTE	10,19	
4,25	0,46	 21 8,56		9,73	
4,75	0,50	 22 8,06	PUENTE	9,23	
5,52	0,77	 23 7,29		8,46	

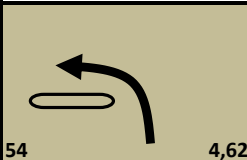

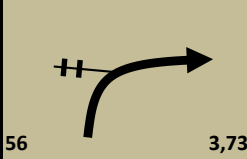
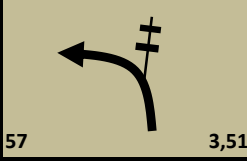
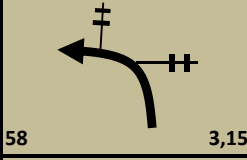
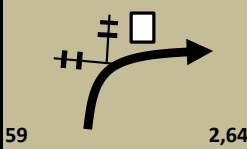
LP 1/4 LOS ANDES		DISTANCE		DAY	1
CH 2/5 FLAMBOYAN		Km. 13,98		SECTION	1
SPECIAL STAGE		2	RECORD	TIME ALLOWED	
LOS ANDES Km.12,91				min.	0,20
DISTANCE		DIRECTION	INFORMATION	DISTANCE REGRESS	
TOTAL	PARCIAL				
5,78	0,26	  24 7,03	ARBOLES DER.	8,20	
6,19	0,41	  25 6,62		7,79	
6,34	0,15	  26 6,47		7,64	
6,73	0,39	 27 6,08		7,25	
6,95	0,22	  28 5,86		7,03	
7,25	0,30	  29 5,56	SEG. CANAL DER.	6,73	


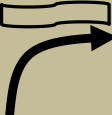




LP 1/4 LOS ANDES		DISTANCE		DAY	1
CH 2/5 FLAMBOYAN		Km. 13,98		SECTION	1
SPECIAL STAGE		2	RECORD	TIME ALLOWED	
LOS ANDES Km.12,91				min. 0,20	
DISTANCE		DIRECTION	INFORMATION	DISTANCE REGRESS	
TOTAL	PARCIAL				
7,60	0,35	 30 5,21	CANAL DER.	6,38	
7,84	0,24	 31 4,97	CANAL DER.	6,14	
8,20	0,36	 32 4,61		5,78	
8,95	0,75	 33 3,86	ARBOL IZQ.	5,03	
9,14	0,19	 34 3,67	SALTO Y ENTRADA A PROP.	4,84	
9,56	0,42	 35 3,25	PROP. SANTA MARIA	4,42	


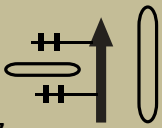

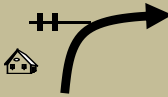
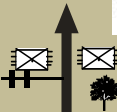
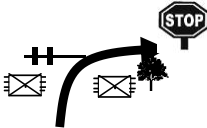
LP 1/4 LOS ANDES		DISTANCE		DAY	1
CH 2/5 FLAMBOYAN		Km. 13,98		SECTION	1
SPECIAL STAGE		2	RECORD	TIME ALLOWED	
LOS ANDES Km.12,91				min. 0,20	
DISTANCE		DIRECTION	INFORMATION	DISTANCE REGRESS	
TOTAL	PARCIAL				
9,91	0,35	 36 2,90	SALTO SEG. REJA METALICA	4,07	
10,56	0,65	 37 2,25		3,42	
10,74	0,18	 38 2,07		3,24	
10,83	0,09	 39 1,98		3,15	
10,91	0,08	 40 1,90		3,07	
11,19	0,28	 41 1,62		2,79	

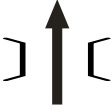
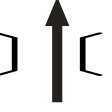
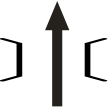


LP 1/4 LOS ANDES		DISTANCE		DAY	1
CH 2/5 FLAMBOYAN		Km. 13,98		SECTION	1
SPECIAL STAGE			2	RECORD	TIME ALLOWED
LOS ANDES Km.12,91					min. 0,20
DISTANCE		DIRECTION	INFORMATION	DISTANCE REGRESS	
TOTAL	PARCIAL				
11,33	0,14	 42 1,48	SALTO		2,65
11,42	0,09	 43 1,39	SALTO		2,56
12,60	1,18	 44 0,21	SALTO		1,38
12,81	0,21	 45 0,00	FPE 1/4 SANTA MARIA CASA IZQ. S17 17 30.9 W63 14 53.4		1,17
13,15	0,34	 46	STOP 1/4 CARRETERA		0,83
13,98	0,83	 47	CH 2/5 POSTE DER. FLAMBOYAN		0,00

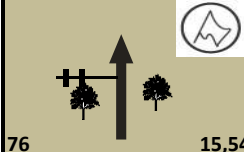


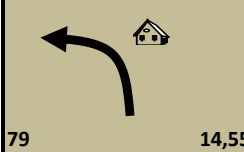
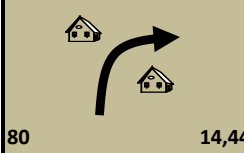
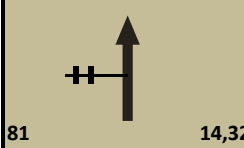
LP 2/5 FLAMBOYAN		DISTANCE		DAY		1	
CH 3/6 NAICO		Km. 11,46		SECTION		1	
SPECIAL STAGE			2 RECORD		TIME ALLOWED		
FLAMBOYAN Km.6,31					min. 0,20		
DISTANCE		DIRECTION	INFORMATION	DISTANCE			
TOTAL	PARCIAL			REGRESS			
0,00	0,00	  48 6,31	LPE 2/5 FLAMBOYAN POSTE ENERGIA IZQ. S17 17 18.8 W63 15 31.3	11,46			
0,81	0,81	 49 5,50	SALTO	10,65			
0,95	0,14	 50 5,36	ENTRA CAÑAVERAL REJA	10,51			
1,10	0,15	 51 5,21	PUENTE !!	10,36			
1,44	0,34	 52 4,87		10,02			
1,55	0,11	 53 4,76		9,91			

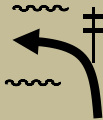

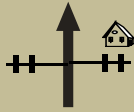
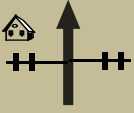
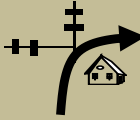
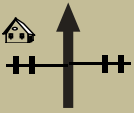
LP 2/5 FLAMBOYAN			DISTANCE	DAY	1
CH 3/6 NAICO			Km. 11,46	SECTION	1
SPECIAL STAGE			2 RECORD	TIME ALLOWED	
FLAMBOYAN Km.6,31				min. 0,20	
DISTANCE		DIRECTION	INFORMATION	DISTANCE REGRESS	
TOTAL	PARCIAL				
1,69	0,14		CANAL IZQ.		9,77
2,29	0,60				9,17
2,58	0,29				8,88
2,80	0,22				8,66
3,16	0,36				8,30
3,67	0,51		BLOQUE CEMENTO IZQ. !!!		7,79

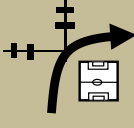
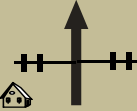


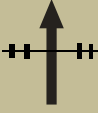

LP 2/5 FLAMBOYAN		DISTANCE		DAY	1
CH 3/6 NAICO		Km. 11,46		SECTION	1
SPECIAL STAGE		2	RECORD	TIME ALLOWED	
FLAMBOYAN Km.6,31				min. 0,20	
DISTANCE		DIRECTION	INFORMATION	DISTANCE REGRESS	
TOTAL	PARCIAL				
3,80	0,13	 60 2,51			7,66
3,90	0,10	 61 2,41	DEFENSIVOS IZQ.		7,56
4,45	0,55	 62 1,86	SUBE LAGUNAS DE OXIDACION		7,01
4,49	0,04	 63 1,82	TERRAPLEN LAGUNA IZQ.		6,97
4,72	0,23	 64 1,59	CASETA BOMBEO DER.		6,74
5,22	0,50	 65 1,09	ANGOSTO !!		6,24





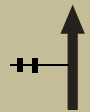

LP 2/5 FLAMBOYAN		DISTANCE		DAY	1
CH 3/6 NAICO		Km. 11,46		SECTION	1
SPECIAL STAGE		2	RECORD	TIME ALLOWED	
FLAMBOYAN Km.6,31				min. 0,20	
DISTANCE		DIRECTION	INFORMATION	DISTANCE REGRESS	
TOTAL	PARCIAL				
5,32	0,10	 66 0,99	TERRAPLEN	6,14	
5,78	0,46	 67 0,53		5,68	
6,00	0,22	 68 0,31	CASA IZQ.	5,46	
6,09	0,09	 69 0,22		5,37	
6,31	0,22	 70 0,00	FPE 2/5 CRUCE NAICO REJA METALICA S17 16 46.6 W63 16 32.7	5,15	
6,69	0,38	 71	STOP 2/5 CARRETERA A NAICO S17 16 51.9 W63 16 43.6	4,77	


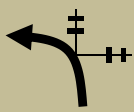
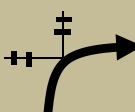
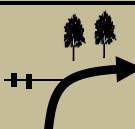
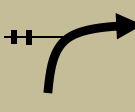

LP 2/5 FLAMBOYAN		DISTANCE		DAY	1
CH 3/6 NAICO		Km. 11,46		SECTION	1
SPECIAL STAGE		2	RECORD	TIME ALLOWED	
FLAMBOYAN Km.6,31				min. 0,20	
DISTANCE		DIRECTION	INFORMATION	DISTANCE REGRESS	
TOTAL	PARCIAL				
8,23	1,54	72 	PUENTE	3,23	
9,25	1,02	73 		2,21	
10,66	1,41	74 		0,80	
11,46	0,80	75  	CH 3/6 NAICO	0,00	

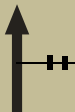
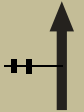
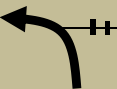
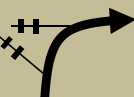
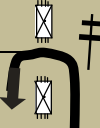
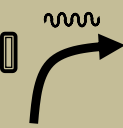
LP 3/6 NAICO		DISTANCE		DAY		1	
CH 3a/6a PARQUE SERVICIO		Km. 23,10		SECTION		1	
SPECIAL STAGE			2 RECORD		TIME ALLOWED		
NAICO Km.15,54					min. 0,35		
DISTANCE		DIRECTION		INFORMATION		DISTANCE REGRESS	
TOTAL	PARCIAL						
0,00	0,00	 76 15,54		LPE 3/6 NAICO ARBOLES AMBOS LADOS S17 14 27.7 W63 17 37.4		23,10	
0,74	0,74	 77 14,80		URBANO		22,36	
0,89	0,15	 78 14,65		NAICO		22,21	
0,99	0,10	 79 14,55		CANCHA DER.		22,11	
1,10	0,11	 80 14,44				22,00	
1,22	0,12	 81 14,32				21,88	

LP 3/6 NAICO		DISTANCE		DAY	1
CH 3a/6a PARQUE SERVICIO		Km. 23,10		SECTION	1
SPECIAL STAGE			2 RECORD	TIME ALLOWED	
NAICO Km.15,54				min. 0,35	
DISTANCE		DIRECTION	INFORMATION	DISTANCE REGRESS	
TOTAL	PARCIAL				
2,85	1,63	 82 12,69	CRUZ SOLETO		20,25
3,16	0,31	 83 12,38			19,94
3,25	0,09	 84 12,29			19,85
3,36	0,11	 85 12,18			19,74
3,48	0,12	 86 12,06	ESCUELITA DER.		19,62
3,58	0,10	 87 11,96			19,52

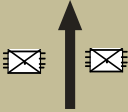
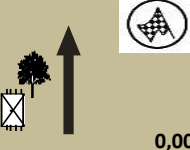
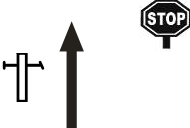

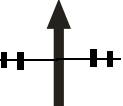

LP 3/6 NAICO		DISTANCE		DAY	1
CH 3a/6a PARQUE SERVICIO		Km. 23,10		SECTION	1
SPECIAL STAGE		2	RECORD	TIME ALLOWED	
NAICO Km.15,54				min. 0,35	
DISTANCE		DIRECTION	INFORMATION	DISTANCE REGRESS	
TOTAL	PARCIAL				
3,70	0,12	 88 11,84	CANCHA DER.	19,40	
3,81	0,11	 89 11,73	PUESTO DE SALUD CRUZ SOLETO IZQ.	19,29	
3,91	0,10	 90 11,63		19,19	
4,02	0,11	 91 11,52		19,08	
4,28	0,26	 92 11,26		18,82	
6,19	1,91	 93 9,35		16,91	


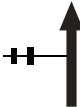
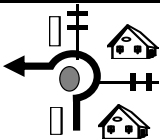
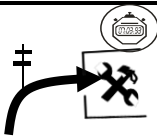
LP 3/6 NAICO		DISTANCE		DAY	1
CH 3a/6a PARQUE SERVICIO		Km. 23,10		SECTION	1
SPECIAL STAGE		2	RECORD	TIME ALLOWED	
NAICO Km.15,54				min. 0,35	
DISTANCE		DIRECTION	INFORMATION	DISTANCE REGRESS	
TOTAL	PARCIAL				
6,45	0,26	 94 9,09	PUENTE		16,65
6,50	0,05	 95 9,04	ENTRA CAÑAVERAL		16,60
7,03	0,53	 96 8,51	CANAL IZQ.		16,07
7,25	0,22	 97 8,29	CANAL IZQ.		15,85
7,51	0,26	 98 8,03			15,59
7,79	0,28	 99 7,75	PUENTE TABLAS		15,31

LP 3/6 NAICO		DISTANCE		DAY	1
CH 3a/6a PARQUE SERVICIO		Km. 23,10		SECTION	1
SPECIAL STAGE		2	RECORD	TIME ALLOWED	
NAICO Km.15,54				min. 0,35	
DISTANCE		DIRECTION	INFORMATION	DISTANCE REGRESS	
TOTAL	PARCIAL				
7,98	0,19	 100 7,56			15,12
8,39	0,41	 101 7,15	CAÑAVERAL		14,71
8,85	0,46	 102 6,69			14,25
9,68	0,83	 103 5,86			13,42
10,15	0,47	 104 5,39	PROP. IZQ.		12,95
10,22	0,07	 105 5,32			12,88

LP 3/6 NAICO		DISTANCE		DAY	1
CH 3a/6a PARQUE SERVICIO		Km. 23,10		SECTION	1
SPECIAL STAGE		2	RECORD	TIME ALLOWED	
NAICO Km.15,54				min. 0,35	
DISTANCE		DIRECTION	INFORMATION	DISTANCE REGRESS	
TOTAL	PARCIAL				
10,77	0,55	 106 4,77		12,33	
10,87	0,10	 107 4,67		12,23	
11,03	0,16	 108 4,51		12,07	
11,32	0,29	 109 4,22		11,78	
11,47	0,15	 110 4,07	GIRAR EN U IZQ.	11,63	
11,73	0,26	 111 3,81	CLUB DE CAZA Y PESCA IZQ.	11,37	

LP 3/6 NAICO		DISTANCE		DAY	1
CH 3a/6a PARQUE SERVICIO		Km. 23,10		SECTION	1
SPECIAL STAGE		2	RECORD	TIME ALLOWED	
NAICO Km.15,54				min. 0,35	
DISTANCE		DIRECTION	INFORMATION	DISTANCE REGRESS	
TOTAL	PARCIAL				
12,48	0,75			10,62	
13,23	0,75		PROP. IZQ.	9,87	
13,58	0,35		MONTE IZQ. CAÑAVERAL DER.	9,52	
14,13	0,55			8,97	
14,80	0,67			8,30	
14,99	0,19		PROP. LA ESTACADA DER.	8,11	

LP 3/6 NAICO		DISTANCE		DAY	1
CH 3a/6a PARQUE SERVICIO		Km. 23,10		SECTION	1
SPECIAL STAGE			2	RECORD	TIME ALLOWED
NAICO Km.15,54					min. 0,35
DISTANCE		DIRECTION	INFORMATION	DISTANCE REGRESS	
TOTAL	PARCIAL				
15,16	0,17	 118 0,38	REJA		7,94
15,54	0,38	 119 0,00	FPE 3/6 LA ESTACADA ARBOL Y REJA IZQ. S17 15 18.1 W63 14 21.8		7,56
16,22	0,68	 120	STOP 3/6 POSTE ENERGIA IZQ. S17 15 18.1 W63 14 13.3		6,88
16,36	0,14	 121	SUBE CARRETEA GUABIRA		6,74
20,12	3,76	 122	CRUCE FLAMBOYAN		2,98
21,10	0,98	 123	3er ANILLO PARQUE INDUSTRIAL		2,00

LP 3/6 NAICO		DISTANCE		DAY	1
CH 3a/6a PARQUE SERVICIO		Km. 23,10		SECTION	1
SPECIAL STAGE		2	RECORD	TIME ALLOWED	
NAICO Km.15,54				min. 0,35	
DISTANCE		DIRECTION	INFORMATION	DISTANCE REGRESS	
TOTAL	PARCIAL				
21,73	0,63	124 	DOBLE VIAS	1,37	
22,20	0,47	125 	2do ANILLO	0,90	
22,94	0,74	126 	ROTONDA GUABIRA	0,16	
23,10	0,16	127 	PARQUE SERVICIO PLAYA ING. GUABIRA S17 18 54.5 W63 15 53.4	0,00	
<p>SE REPITE PARA EL SEGUNDO RULO DESDE LA PAG.6 FIG.1 HASTA LA PAG.27 FIG.127</p>					