



*Churo Méndez*

**LIBRO DE RUTA**



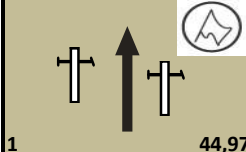
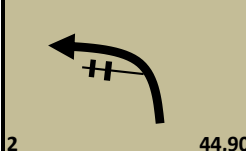
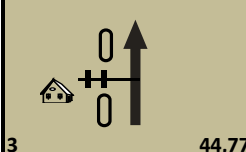
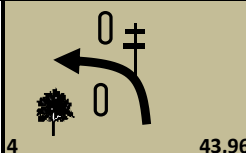
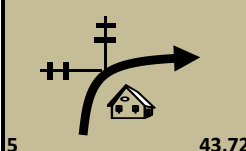
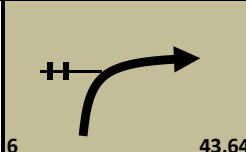
**HOMENAJE: CARLOS GUILLERMO "PIMPO" BENDECK DAZA**


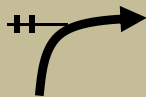
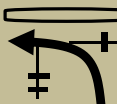



**PRUEBA  
DEPARTAMENTAL DE RUTA  
PRIMERA ETAPA  
COTOCA - SAN JAVIER**


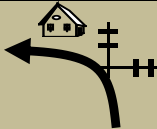
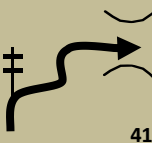
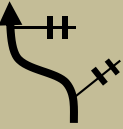

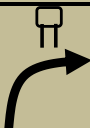
**PE 2 LAGUNOTA - PAILAS km. 44.97**

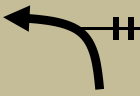


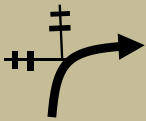


**PE 3 EL PUENTE - LA NIPO km. 67.13**

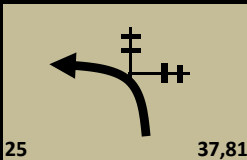
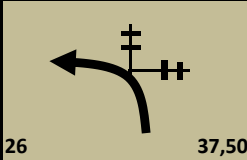
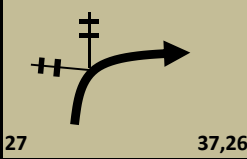
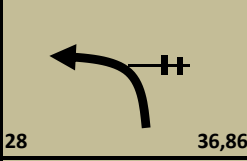
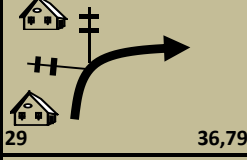
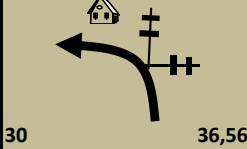
**SABADO 19 DE OCTUBRE  
DEL 18 AL 26 DE OCTUBRE 2024**

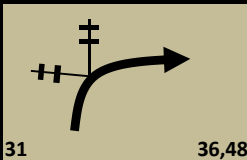
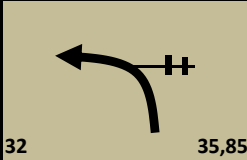
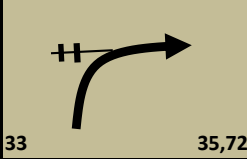
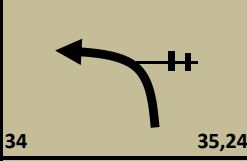
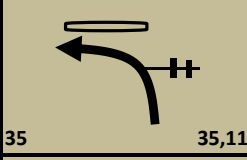
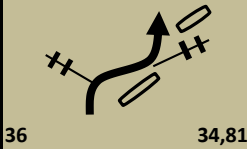
LPE 2 LAGUNOTA		DISTANCE		DAY	
FPE 2 PAILAS		Km:307.61		2	
SPECIAL STAGE LAGUNOTA		Km. 44,97		RECORD	
				TIME ALLOWED min. 01:10	
DISTANCE		DIRECTION	INFORMATION	DISTANCE REGRESS	
TOTAL	PARCIAL				
0,00	0,00	 1 44,97	LPE 2 SURTIDOR GASCON LAGUNOTA COTOCA S17 45 09.0 W62 58 39.5		238,90
0,07	0,07	 2 44,90	DOBLE VIAS		238,83
0,20	0,13	 3 44,77	SEGUIR 4 CUADRAS		238,70
1,01	0,81	 4 43,96			237,89
1,25	0,24	 5 43,72			237,65
1,33	0,08	 6 43,64	SEGUIR DOS CUADRAS		237,57

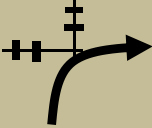
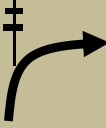
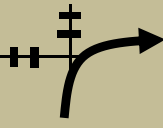
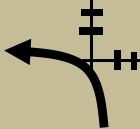
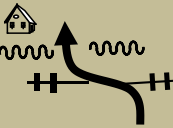

LPE 2 LAGUNOTA		DISTANCE		DAY	2
FPE 2 PAILAS		Km:307.61		SECTION	1
SPECIAL STAGE LAGUNOTA		Km. 44,97		RECORD	TIME ALLOWED min. 01:10
DISTANCE		DIRECTION	INFORMATION	DISTANCE REGRESS	
TOTAL	PARCIAL				
1,51	0,18	 7 43,46			237,39
1,74	0,23	 8 43,23			237,16
1,83	0,09	 9 43,14			237,07
2,22	0,39	 10 42,75	GIRAR EN U		236,68
2,29	0,07	 11 42,68	BARDA IZQ. SEGUIR DOS CUADRAS		236,61
2,73	0,44	 12 42,24			236,17

LPE 2 LAGUNOTA		DISTANCE		DAY	2
FPE 2 PAILAS		Km:307.61		SECTION	1
SPECIAL STAGE LAGUNOTA		Km. 44,97		RECORD	TIME ALLOWED min. 01:10
DISTANCE		DIRECTION	INFORMATION	DISTANCE REGRESS	
TOTAL	PARCIAL				
2,82	0,09	 13 42,15	SEGUIR DOS CUADRAS		236,08
3,11	0,29	 14 41,86	SEGUIR DOS CUADRAS		235,79
3,38	0,27	 15 41,59			235,52
3,53	0,15	 16 41,44			235,37
3,72	0,19	 17 41,25			235,18
4,25	0,53	 18 40,72	TANQUE DE AGUA VERDE IZQ.		234,65

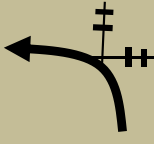
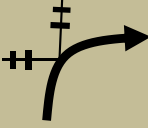
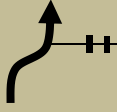
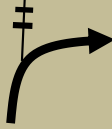
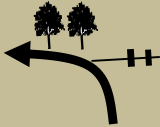
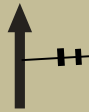
LPE 2 LAGUNOTA		DISTANCE		DAY	2
FPE 2 PAILAS		Km:307.61		SECTION	1
SPECIAL STAGE LAGUNOTA		Km. 44,97		RECORD	TIME ALLOWED min. 01:10
DISTANCE		DIRECTION	INFORMATION	DISTANCE REGRESS	
TOTAL	PARCIAL				
4,48	0,23	 19 40,49			234,42
4,55	0,07	 20 40,42	SEGUIR 6 CUADRAS		234,35
6,08	1,53	 21 38,89	SEGUIR DOS CUADRAS		232,82
6,51	0,43	 22 38,46			232,39
6,86	0,35	 23 38,11	SALTO		232,04
7,10	0,24	 24 37,87			231,80

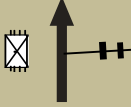
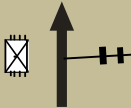
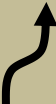
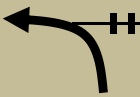
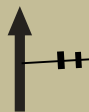

LPE 2 LAGUNOTA		DISTANCE		DAY	2
FPE 2 PAILAS		Km:307.61		SECTION	1
SPECIAL STAGE LAGUNOTA		Km. 44,97		RECORD	TIME ALLOWED min. 01:10
DISTANCE		DIRECTION	INFORMATION	DISTANCE REGRESS	
TOTAL	PARCIAL				
7,16	0,06				231,74
7,47	0,31		SEGUIR TRES CUADRAS		231,43
7,71	0,24		SEGUIR TRES CUADRAS		231,19
8,11	0,40				230,79
8,18	0,07				230,72
8,41	0,23				230,49

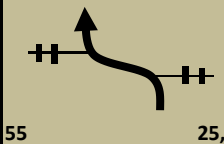
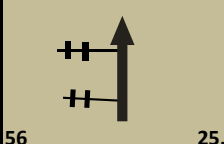
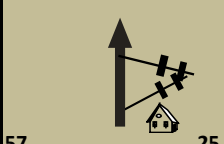
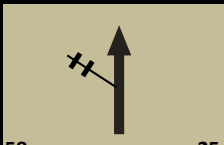
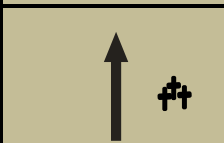
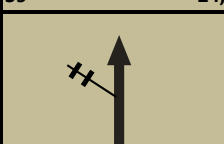
LPE 2 LAGUNOTA		DISTANCE		DAY	2
FPE 2 PAILAS		Km:307.61		SECTION	1
SPECIAL STAGE LAGUNOTA		Km. 44,97		RECORD	TIME ALLOWED min. 01:10
DISTANCE		DIRECTION	INFORMATION	DISTANCE REGRESS	
TOTAL	PARCIAL				
8,49	0,08		SEGUIR 6 CUADRAS		230,41
9,12	0,63		SEGUIR DOS CUADRAS		229,78
9,25	0,13		SEGUIR TRES CUADRAS		229,65
9,73	0,48				229,17
9,86	0,13				229,04
10,16	0,30				228,74

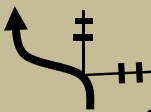
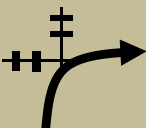

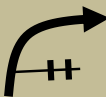
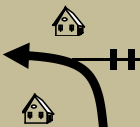
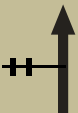
LPE 2 LAGUNOTA		DISTANCE		DAY	2
FPE 2 PAILAS		Km:307.61		SECTION	1
SPECIAL STAGE LAGUNOTA		Km. 44,97		RECORD	TIME ALLOWED min. 01:10
DISTANCE		DIRECTION	INFORMATION	DISTANCE REGRESS	
TOTAL	PARCIAL				
10,36	0,20	 37 34,61	SEGUIR 14 CUADRAS		228,54
11,45	1,09	 38 33,52			227,45
11,62	0,17	 39 33,35			227,28
11,70	0,08	 40 33,27			227,20
11,85	0,15	 41 33,12	REJA ALAMBRE PROPIEDAD		227,05
11,95	0,10	 42 33,02	REJA ALAMBRE SEGUIR 3 CUADRAS		226,95


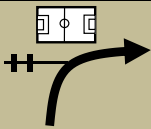

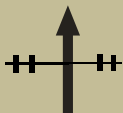

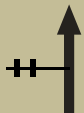


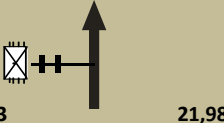
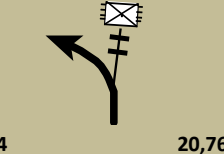
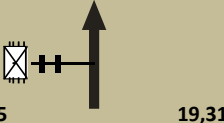
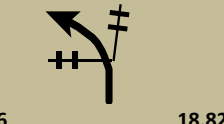


LPE 2 LAGUNOTA		DISTANCE		DAY	2
FPE 2 PAILAS		Km:307.61		SECTION	1
SPECIAL STAGE LAGUNOTA		Km. 44,97		RECORD	TIME ALLOWED min. <b>01:10</b>
DISTANCE		DIRECTION	INFORMATION	DISTANCE REGRESS	
TOTAL	PARCIAL				
12,80	0,85	 43 32,17	CAMINO PRINCIPAL SEGUIR 4 CUADRAS		226,10
13,61	0,81	 44 31,36	SEGUIR 3 CUADRAS RIPIADO		225,29
15,10	1,49	 45 29,87			223,80
15,62	0,52	 46 29,35	CAMINO ANGOSTO		223,28
16,52	0,90	 47 28,45			222,38
16,84	0,32	 48 28,13			222,06

LPE 2 LAGUNOTA		DISTANCE		DAY	2
FPE 2 PAILAS		Km:307.61		SECTION	1
SPECIAL STAGE LAGUNOTA		Km. 44,97		RECORD	TIME ALLOWED min. 01:10
DISTANCE		DIRECTION	INFORMATION	DISTANCE REGRESS	
TOTAL	PARCIAL				
17,28	0,44	 49 27,69			221,62
17,59	0,31	 50 27,38			221,31
17,96	0,37	 51 27,01	ARENOSO ANGOSTO LARGO		220,94
18,36	0,40	 52 26,61			220,54
18,66	0,30	 53 26,31			220,24
18,74	0,08	 54 26,23			220,16



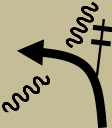
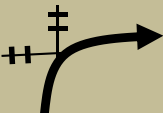
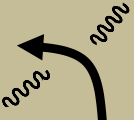

LPE 2 LAGUNOTA		DISTANCE		DAY	2
FPE 2 PAILAS		Km:307.61		SECTION	1
SPECIAL STAGE LAGUNOTA		Km. 44,97		RECORD	TIME ALLOWED min. 01:10
DISTANCE		DIRECTION	INFORMATION	DISTANCE REGRESS	
TOTAL	PARCIAL				
19,08	0,34				219,82
19,27	0,19				219,63
19,68	0,41				219,22
19,76	0,08				219,14
20,22	0,46		CEMENTERIO DERECHA		218,68
20,64	0,42				218,26

LPE 2 LAGUNOTA		DISTANCE		DAY	
FPE 2 PAILAS		Km:307.61		2	
SPECIAL STAGE		Km. 44,97		RECORD	
LAGUNOTA				TIME ALLOWED	
				min. <b>01:10</b>	
DISTANCE		DIRECTION	INFORMATION	DISTANCE REGRESS	
TOTAL	PARCIAL				
21,04	0,40	 61 23,93			217,86
21,24	0,20	 62 23,73			217,66
21,35	0,11	 63 23,62	EL ESPINO		217,55
21,43	0,08	 64 23,54			217,47
21,56	0,13	 65 23,41			217,34
21,79	0,23	 66 23,18			217,11

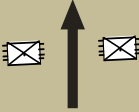
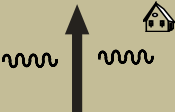
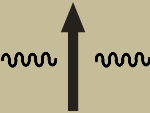

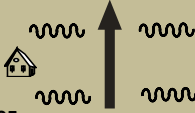
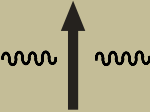
LPE 2 LAGUNOTA		DISTANCE		DAY	2
FPE 2 PAILAS		Km:307.61		SECTION	1
SPECIAL STAGE LAGUNOTA		Km. 44,97		RECORD	TIME ALLOWED min. 01:10
DISTANCE		DIRECTION	INFORMATION	DISTANCE REGRESS	
TOTAL	PARCIAL				
21,90	0,11	 67 23,07			217,00
21,99	0,09	 68 22,98			216,91
22,08	0,09	 69 22,89			216,82
22,22	0,14	 70 22,75			216,68
22,39	0,17	 71 22,58			216,51
22,51	0,12	 72 22,46	PROP. IZQUIERDA		216,39

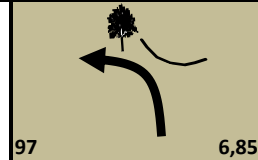
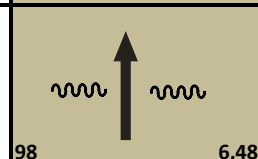

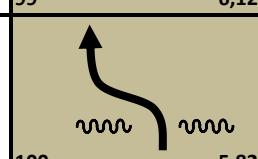
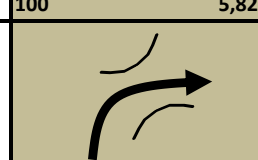
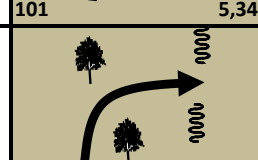
LPE 2 LAGUNOTA		DISTANCE		DAY	2
FPE 2 PAILAS		Km:307.61		SECTION	1
SPECIAL STAGE LAGUNOTA		Km. 44,97		RECORD	TIME ALLOWED min. 01:10
DISTANCE		DIRECTION	INFORMATION	DISTANCE REGRESS	
TOTAL	PARCIAL				
22,99	0,48	 73 21,98	PROPIEDAD IZQUIERDA		215,91
24,21	1,22	 74 20,76	PROPIEDAD DERECHA		214,69
25,66	1,45	 75 19,31	REJA BLANCA		213,24
26,15	0,49	 76 18,82			212,75
26,61	0,46	 77 18,36			212,29
27,00	0,39	 78 17,97	BADEN		211,90


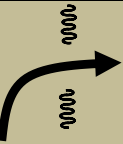
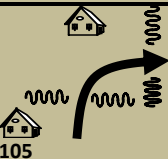

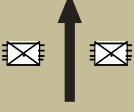
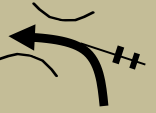
LPE 2 LAGUNOTA		DISTANCE		DAY	2
FPE 2 PAILAS		Km:307.61		SECTION	1
SPECIAL STAGE LAGUNOTA		Km. 44,97		RECORD	TIME ALLOWED min. 01:10
DISTANCE		DIRECTION	INFORMATION	DISTANCE REGRESS	
TOTAL	PARCIAL				
28,08	1,08	 79 16,89	PROPIEDAD GANADERA		210,82
28,26	0,18	 80 16,71			210,64
29,68	1,42	 81 15,29	BADEN DOS SEGUIDOS A MTS 250		209,22
30,10	0,42	 82 14,87	BADEN DOS SEGUIDOS		208,80
30,96	0,86	 83 14,01			207,94
31,39	0,43	 84 13,58	BADEN		207,51


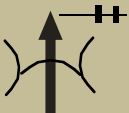

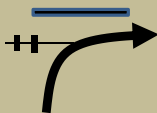


LPE 2 LAGUNOTA		DISTANCE		DAY	2
FPE 2 PAILAS		Km:307.61		SECTION	1
SPECIAL STAGE LAGUNOTA		Km. 44,97		RECORD	TIME ALLOWED min. 01:10
DISTANCE		DIRECTION	INFORMATION	DISTANCE REGRESS	
TOTAL	PARCIAL				
32,36	0,97	 85 12,61	SEGUIDO BADEN A MTS 170		206,54
32,61	0,25	 86 12,36	BADEN		206,29
33,36	0,75	 87 11,61	REJA ALAMBRE		205,54
34,66	1,30	 88 10,31			204,24
35,60	0,94	 89 9,37	REJA ALAMBRE SEGUIDO BADEN A MTS 160		203,30
35,96	0,36	 90 9,01			202,94

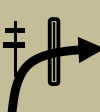
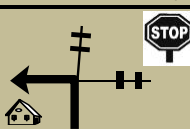
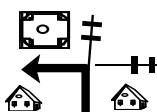
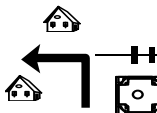





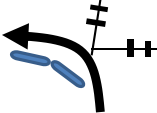
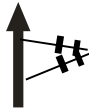
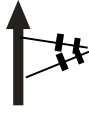


LPE 2 LAGUNOTA		DISTANCE		DAY	
FPE 2 PAILAS		Km:307.61		2	
SPECIAL STAGE LAGUNOTA		Km. 44,97		RECORD	
				TIME ALLOWED min. 01:10	
DISTANCE		DIRECTION	INFORMATION	DISTANCE REGRESS	
TOTAL	PARCIAL				
36,18	0,22	 91                      8,79			202,72
36,75	0,57	 92                      8,22			202,15
37,04	0,29	 93                      7,93			201,86
37,19	0,15	 94                      7,78			201,71
37,25	0,06	 95                      7,72	REJAS DE ALAMBRE PROPIEDAD		201,65
37,55	0,30	 96                      7,42	REJA ALAMBRE		201,35



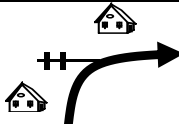



LPE 2 LAGUNOTA		DISTANCE		DAY	2
FPE 2 PAILAS		Km:307.61		SECTION	1
SPECIAL STAGE LAGUNOTA		Km. 44,97		RECORD	TIME ALLOWED min. 01:10
DISTANCE		DIRECTION	INFORMATION	DISTANCE REGRESS	
TOTAL	PARCIAL				
38,12	0,57	 97 6,85	HUECO DERECHA	200,78	
38,49	0,37	 98 6,48	REJA ALAMBRE	200,41	
38,85	0,36	 99 6,12	HUECO DERECHA !!!	200,05	
39,15	0,30	 100 5,82		199,75	
39,63	0,48	 101 5,34		199,27	
39,94	0,31	 102 5,03	!!!	198,96	






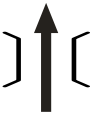
LPE 2 LAGUNOTA		DISTANCE		DAY	2
FPE 2 PAILAS		Km:307.61		SECTION	1
SPECIAL STAGE LAGUNOTA		Km. 44,97		RECORD	TIME ALLOWED min. 01:10
DISTANCE		DIRECTION	INFORMATION	DISTANCE REGRESS	
TOTAL	PARCIAL				
40,56	0,62	 103 4,41			198,34
40,73	0,17	 104 4,24			198,17
41,22	0,49	 105 3,75	PROPIEDAD		197,68
42,47	1,25	 106 2,50	SUBE TERRAPLEN		196,43
42,84	0,37	 107 2,13	REJA METALICA		196,06
43,81	0,97	 108 1,16	HUECOS AMBOS LADOS		195,09

LPE 2 LAGUNOTA		DISTANCE		DAY	2
FPE 2 PAILAS		Km:307.61		SECTION	1
SPECIAL STAGE LAGUNOTA		Km. 44,97		RECORD	TIME ALLOWED min. 01:10
DISTANCE		DIRECTION	INFORMATION	DISTANCE REGRESS	
TOTAL	PARCIAL				
43,91	0,10	 109 1,06			194,99
44,05	0,14	 110 0,92	PUNTES DOS SEGUIDOS		194,85
44,14	0,09	 111 0,83	SEGUIR 3 CUADRAS		194,76
44,36	0,22	 112 0,61	CARRETERA IZQUIERDA		194,54
44,59	0,23	 113 0,38	POR DEBAJO DEL PUENTE		194,31
44,66	0,07	 114 0,31			194,24




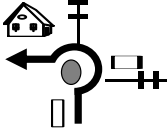

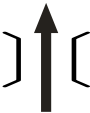
LPE 2 LAGUNOTA		DISTANCE		DAY	2
FPE 2 PAILAS		Km:307.61		SECTION	1
SPECIAL STAGE LAGUNOTA		Km. 44,97		RECORD	TIME ALLOWED min. 01:10
DISTANCE		DIRECTION	INFORMATION	DISTANCE REGRESS	
TOTAL	PARCIAL				
44,86	0,20	 115 0,11	CRUCE CARRETERA	194,04	
44,97	0,11	 116 0,00	STOP 2 PAILAS MOJON DE LA DEMOCRACIA DERECHA S17 40 00.5 W62 47 12.1	193,93	
45,35	0,38	 117	PLAZA DERECHA DE PAILAS	193,55	
45,44	0,09	 118		193,46	
45,50	0,06	 119	CRUZA VIAS TREN	193,40	
45,55	0,05	 120	CARRETERA	193,35	





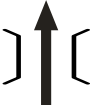


LPE 2 LAGUNOTA		DISTANCE		DAY	2
FPE 2 PAILAS		Km:307.61		SECTION	1
SPECIAL STAGE LAGUNOTA		Km. 44,97		RECORD	TIME ALLOWED min. 01:10
DISTANCE		DIRECTION	INFORMATION	DISTANCE REGRESS	
TOTAL	PARCIAL				
45,67	0,12	121 	PUESTO POLICIAL Y SUBE AL PUENTE		193,23
52,57	6,90	122 	PAILON DOBLE VIAS		186,33
53,83	1,26	123 			185,07
61,97	8,14	124 	CRUCE EL TINTO		176,93
68,54	6,57	125 	PEAJE		170,36
91,98	23,44	126 	PUERTO RICO		146,92


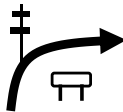

LPE 2 LAGUNOTA		DISTANCE		DAY	2
FPE 2 PAILAS		Km:307.61		SECTION	1
SPECIAL STAGE LAGUNOTA		Km. 44,97		RECORD	TIME ALLOWED min. 01:10
DISTANCE		DIRECTION	INFORMATION	DISTANCE REGRESS	
TOTAL	PARCIAL				
99,75	7,77	127 	EESS CASCABEL CUATRO CAÑADAS		139,15
120,98	21,23	128 			117,92
126,24	5,26	129 	LOS TRONCOS		112,66
126,54	0,30	130 	PEAJE		112,36
130,64	4,10	131 	FLORIDA		108,26
132,88	2,24	132 	VILLA PARAISO		106,02

<b>LPE 2 LAGUNOTA</b>		DISTANCE		DAY	<b>2</b>
<b>FPE 2 PAILAS</b>		<b>Km:307.61</b>		SECTION	<b>1</b>
<b>SPECIAL STAGE</b>		<b>Km. 44,97</b>		RECORD	TIME ALLOWED
<b>LAGUNOTA</b>					<b>min. 01:10</b>
DISTANCE		DIRECTION	INFORMATION	DISTANCE REGRESS	
TOTAL	PARCIAL				
<b>137,58</b>	<b>4,70</b>	133 ↑ 	SAN ANDRES		<b>101,32</b>
<b>142,79</b>	<b>5,21</b>	134 ↑ 	SAN JULIAN		<b>96,11</b>
<b>144,46</b>	<b>1,67</b>	135 ↑ 	DOBLE VIAS		<b>94,44</b>
<b>157,78</b>	<b>13,32</b>	136 ↑ 	NUCLEO 1		<b>81,12</b>
<b>162,84</b>	<b>5,06</b>	137 ↑ 	LA ASUNTA		<b>76,06</b>
<b>178,40</b>	<b>15,56</b>	138 ↑ 	PUENTE SAN JULIAN		<b>60,50</b>



LPE 2 LAGUNOTA		DISTANCE		DAY	2
FPE 2 PAILAS		Km:307.61		SECTION	1
SPECIAL STAGE LAGUNOTA		Km. 44,97		RECORD	TIME ALLOWED min. 01:10
DISTANCE		DIRECTION	INFORMATION	DISTANCE REGRESS	
TOTAL	PARCIAL				
180,80	2,40	139 	ARCO SAN RAMON		58,10
181,89	1,09	140 	ESTACION DE SERVICIO LA CUEVA		57,01
182,41	0,52	141 	DOBLE VIAS		56,49
182,85	0,44	142 	ROTONDA SAN RAMON SEGUIR CARRETERA AL PUENTE		56,05
183,47	0,62	143 	FIN DOBLE VIAS		55,43
197,41	13,94	144 	PUENTE QUIZER		41,49







<b>LPE 2 LAGUNOTA</b>		DISTANCE		DAY	<b>2</b>
<b>FPE 2 PAILAS</b>		<b>Km:307.61</b>		SECTION	<b>1</b>
<b>SPECIAL STAGE</b>		<b>Km. 44,97</b>		RECORD	TIME ALLOWED
<b>LAGUNOTA</b>					<b>min. 01:10</b>
DISTANCE		DIRECTION	INFORMATION	DISTANCE REGRESS	
TOTAL	PARCIAL				
<b>202,81</b>	<b>5,40</b>	145 ↑ 	<b>CORONACION</b>		<b>36,09</b>
<b>203,05</b>	<b>0,24</b>	146  ↑ 	<b>PEAJE</b>		<b>35,85</b>
<b>207,09</b>	<b>4,04</b>	147 ↑ 	<b>LA SENDA</b>		<b>31,81</b>
<b>210,35</b>	<b>3,26</b>	148 ↑ 	<b>PUENTE LIMONES</b>		<b>28,55</b>
<b>213,98</b>	<b>3,63</b>	149 ↑ 	<b>ESTANCIA LOS ROSALES</b>		<b>24,92</b>
<b>223,35</b>	<b>9,37</b>	150 ↑ 	<b>SURUCUSI</b>		<b>15,55</b>

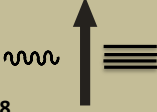


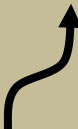


LPE 2 LAGUNOTA		DISTANCE		DAY	2
FPE 2 PAILAS		Km:307.61		SECTION	1
SPECIAL STAGE LAGUNOTA		Km. 44,97		RECORD	TIME ALLOWED min. 01:10
DISTANCE		DIRECTION	INFORMATION	DISTANCE REGRESS	
TOTAL	PARCIAL				
230,27	6,92	151 	PROPIEDAD QUEBRADA BLANCA	8,63	
238,64	8,37	152 	LOS PIEDRALES BAJA DE LA CARRETERA	0,26	
238,90	0,26	153 		0,00	

LPE 3 EL PUENTE		DISTANCE		DAY	
FPE 3 LA NIPO		Km:307.61		SECTION	
SPECIAL STAGE		KM. 67,13		RECORD	
EL PUENTE				TIME ALLOWED	
				min. <b>01:40</b>	
DISTANCE		DIRECTION		INFORMATION	
TOTAL	PARCIAL			DISTANCE REGRESS	
0,00	0,00	154	67,13	LPE 3 EL PUENTE LOMO S16 20 36.9 W62 53 01.3	68,67
1,11	1,11	155	66,02	PUENTE DE MADERA HUECO EN MEDIO !!!	67,56
1,47	0,36	156	65,66	PROPIEDAD DUBAI DERECHA	67,20
1,71	0,24	157	65,42	SALTO SEGUIDO MAL PASO	66,96
2,93	1,22	158	64,20	NO SE VE	65,74
3,89	0,96	159	63,24	BAJA MAL PASO !!!	64,78






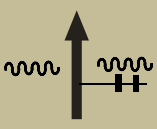
LPE 3 EL PUENTE		DISTANCE		DAY	
FPE 3 LA NIPO		Km:307.61		SECTION	
SPECIAL STAGE		KM. 67,13		RECORD	
EL PUENTE				TIME ALLOWED	
				min. <b>01:40</b>	
DISTANCE		DIRECTION		INFORMATION	
TOTAL	PARCIAL			DISTANCE REGRESS	
4,70	0,81	160	62,43	BAJA MAL PASO QUEBRADO !!!	63,97
4,82	0,12	161	62,31	SALTO !!	63,85
5,44	0,62	162	61,69	MAL PASO PIEDRAS !!! LARGO Y SUBE	63,23
5,85	0,41	163	61,28	SALTO SEGUIDO MAL PASO LARGO	62,82
6,74	0,89	164	60,39	MAL PASO PIEDRAS !!!	61,93
6,93	0,19	165	60,20	MAL PASO PIEDRAS !!	61,74







LPE 3 EL PUENTE		DISTANCE		DAY	
FPE 3 LA NIPO		Km:307.61		SECTION	
SPECIAL STAGE		KM. 67,13		RECORD	
EL PUENTE				TIME ALLOWED	
				min. <b>01:40</b>	
DISTANCE		DIRECTION		INFORMATION	
TOTAL	PARCIAL			DISTANCE REGRESS	
7,86	0,93	166	59,27	MAL PASO Y BADEN	60,81
8,25	0,39	167	58,88		60,42
9,17	0,92	168	57,96	SALTO NO SE VE	59,50
9,88	0,71	169	57,25	CRUCE LOS RUSOS	58,79
10,92	1,04	170	56,21	SALTO !!	57,75
11,56	0,64	171	55,57	SALTO	57,11




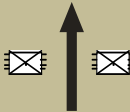


LPE 3 EL PUENTE		DISTANCE		DAY	
FPE 3 LA NIPO		Km:307.61		SECTION 2	
SPECIAL STAGE		KM. 67,13		RECORD	
EL PUENTE				TIME ALLOWED	
				min. <b>01:40</b>	
DISTANCE		DIRECTION	INFORMATION	DISTANCE REGRESS	
TOTAL	PARCIAL				
11,69	0,13	 172 55,44	MAL PASO!! PIEDRAS LARGO		56,98
12,15	0,46	 173 54,98	LOMO		56,52
12,52	0,37	 174 54,61	NO SE VE MAL PASO !!!		56,15
12,65	0,13	 175 54,48	QUEBRADA SECA !!!		56,02
12,97	0,32	 176 54,16	SALTO		55,70
13,37	0,40	 177 53,76	MATABURRO PROPIEDAD DERECHA		55,30

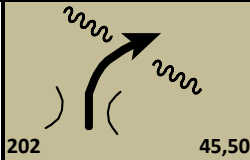
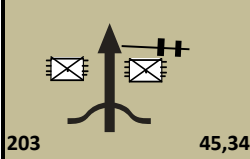
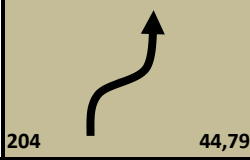
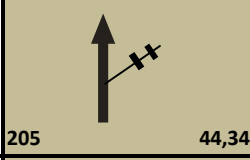
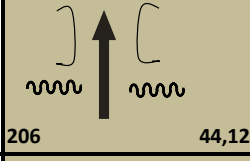

LPE 3 EL PUENTE		DISTANCE		DAY	
FPE 3 LA NIPO		Km:307.61		SECTION	
SPECIAL STAGE		KM. 67,13		RECORD	
EL PUENTE				TIME ALLOWED	
				min. 01:40	
DISTANCE		DIRECTION		INFORMATION	
TOTAL	PARCIAL			DISTANCE REGRESS	
14,12	0,75	178		MATABURRO DERECHA	54,55
14,19	0,07	179		PUENTE DE MADERA SIN BARANDA	54,48
14,30	0,11	180			54,37
14,88	0,58	181		MAL PASO !!!	53,79
15,04	0,16	182		BADEN SALTO	53,63
15,22	0,18	183		BADEN SALTO	53,45


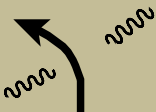

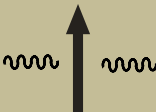





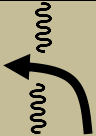
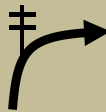
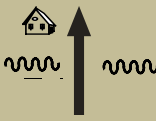
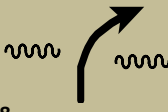

LPE 3 EL PUENTE		DISTANCE		DAY	2
FPE 3 LA NIPO		Km:307.61		SECTION	2
SPECIAL STAGE EL PUENTE		KM. 67,13		RECORD	TIME ALLOWED min. 01:40
DISTANCE		DIRECTION	INFORMATION	DISTANCE REGRESS	
TOTAL	PARCIAL				
15,31	0,09	 184 51,82	PUENTE Y SALTO		53,36
15,73	0,42	 185 51,40	MATABURRO !!!		52,94
15,81	0,08	 186 51,32	BAJA MAL PASO !!!		52,86
15,93	0,12	 187 51,20	PUENTE ANGOSTO		52,74
15,98	0,05	 188 51,15			52,69
17,00	1,02	 189 50,13	REJA ALAMBRE		51,67


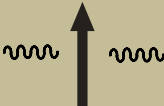

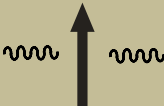


LPE 3 EL PUENTE		DISTANCE		DAY	2
FPE 3 LA NIPO		Km:307.61		SECTION	2
SPECIAL STAGE EL PUENTE		KM. 67,13		RECORD	TIME ALLOWED min. 01:40
DISTANCE		DIRECTION	INFORMATION	DISTANCE REGRESS	
TOTAL	PARCIAL				
17,36	0,36	 190 49,77			51,31
17,67	0,31	 191 49,46	SALTO		51,00
17,81	0,14	 192 49,32	MATABURRO !!!		50,86
17,91	0,10	 193 49,22	BAJA		50,76
18,16	0,25	 194 48,97	NO SE VE SEGUIDO SINUOSO		50,51
18,91	0,75	 195 48,22	PUENTE DE TABLAS SIN BARANDAS !!!		49,76

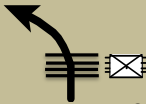

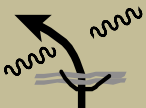



<b>LPE 3 EL PUENTE</b>		DISTANCE		DAY	<b>2</b>
<b>FPE 3 LA NIPO</b>		<b>Km:307.61</b>		SECTION	<b>2</b>
<b>SPECIAL STAGE</b>		<b>KM. 67,13</b>		RECORD	TIME ALLOWED
<b>EL PUENTE</b>					<b>min. 01:40</b>
DISTANCE		DIRECTION	INFORMATION	DISTANCE REGRESS	
TOTAL	PARCIAL				
<b>19,42</b>	<b>0,51</b>	 196 47,71	<b>SALTO Y PUENTE TABLAS SIN BARANDAS !!!</b>		<b>49,25</b>
<b>19,79</b>	<b>0,37</b>	 197 47,34	<b>SALTO</b>		<b>48,88</b>
<b>20,54</b>	<b>0,75</b>	 198 46,59	<b>SALTO</b>		<b>48,13</b>
<b>20,92</b>	<b>0,38</b>	 199 46,21	<b>REJAS ANGOSTO</b>		<b>47,75</b>
<b>21,06</b>	<b>0,14</b>	 200 46,07	<b>SALTO</b>		<b>47,61</b>
<b>21,40</b>	<b>0,34</b>	 201 45,73	<b>BAJA NO SE VE SEGUIDO SINUOSO !!!</b>		<b>47,27</b>

LPE 3 EL PUENTE		DISTANCE	DAY	2
FPE 3 LA NIPO		Km:307.61	SECTION	2
SPECIAL STAGE EL PUENTE		KM. 67,13	RECORD	TIME ALLOWED min. 01:40
DISTANCE		DIRECTION	INFORMATION	DISTANCE REGRESS
TOTAL	PARCIAL			
21,63	0,23	 202 45,50		47,04
21,79	0,16	 203 45,34	SALTO SEGUIDO DE REJA A MTS 140	46,88
22,34	0,55	 204 44,79	SINUOSO ANGOSTO !!	46,33
22,79	0,45	 205 44,34	PROPIEDAD DERECHA	45,88
23,01	0,22	 206 44,12	TERRAPLEN ANGOSTO	45,66
23,20	0,19	 207 43,93	BAJA	45,47

LPE 3 EL PUENTE		DISTANCE		DAY	2
FPE 3 LA NIPO		Km:307.61		SECTION	2
SPECIAL STAGE EL PUENTE		KM. 67,13		RECORD	TIME ALLOWED min. <b>01:40</b>
DISTANCE		DIRECTION	INFORMATION	DISTANCE REGRESS	
TOTAL	PARCIAL				
23,33	0,13	 208 43,80	LOMO	45,34	
23,71	0,38	 209 43,42		44,96	
23,81	0,10	 210 43,32	SALTO	44,86	
24,21	0,40	 211 42,92	REJA ALAMBRE	44,46	
24,64	0,43	 212 42,49	REJA	44,03	
24,86	0,22	 213 42,27		43,81	



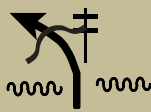

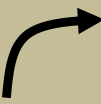
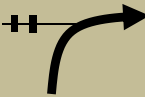
LPE 3 EL PUENTE		DISTANCE		DAY	2
FPE 3 LA NIPO		Km:307.61		SECTION	2
SPECIAL STAGE EL PUENTE		KM. 67,13		RECORD	TIME ALLOWED min. <b>01:40</b>
DISTANCE		DIRECTION	INFORMATION	DISTANCE REGRESS	
TOTAL	PARCIAL				
25,14	0,28	 214 41,99	MATABURRO		43,53
25,54	0,40	 215 41,59			43,13
25,84	0,30	 216 41,29	SEGUIDO DE MATABURRO A MTS 70		42,83
26,05	0,21	 217 41,08	COMUNIDAD CRISTO REY SUR		42,62
26,26	0,21	 218 40,87			42,41
26,46	0,20	 219 40,67	BADEN Y LOMO !!		42,21







LPE 3 EL PUENTE		DISTANCE		DAY	2
FPE 3 LA NIPO		Km:307.61		SECTION	2
SPECIAL STAGE EL PUENTE		KM. 67,13		RECORD	TIME ALLOWED min. 01:40
DISTANCE		DIRECTION	INFORMATION	DISTANCE REGRESS	
TOTAL	PARCIAL				
26,53	0,07	 220 40,60	BVAJA MAL PASO !!!		42,14
26,93	0,40	 221 40,20	PROPIEDAD PALESTINA		41,74
27,07	0,14	 222 40,06	PUENTE DE TRONCO HUECO EN EL MEDIO !!!		41,60
27,21	0,14	 223 39,92			41,46
27,57	0,36	 224 39,56	SALTO DOS SALTOS A MTS 70		41,10
27,73	0,16	 225 39,40	QUEBRADITA AGUA		40,94






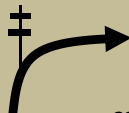
LPE 3 EL PUENTE		DISTANCE		DAY	2
FPE 3 LA NIPO		Km:307.61		SECTION	2
SPECIAL STAGE EL PUENTE		KM. 67,13		RECORD	TIME ALLOWED min. 01:40
DISTANCE		DIRECTION	INFORMATION	DISTANCE REGRESS	
TOTAL	PARCIAL				
27,77	0,04	 226 39,36	HACIENDA VILLA DEL MAR		40,90
28,03	0,26	 227 39,10	NO SE VE BAJA MAL PASO LARGO !!!		40,64
28,27	0,24	 228 38,86	QUEBRADITA AGUA		40,40
28,39	0,12	 229 38,74	CRISTO REY		40,28
28,60	0,21	 230 38,53			40,07
29,25	0,65	 231 37,88	REJA MADERA		39,42



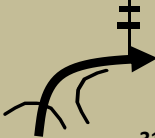











LPE 3 EL PUENTE		DISTANCE		DAY	
FPE 3 LA NIPO		Km:307.61		SECTION	
SPECIAL STAGE		KM. 67,13		RECORD	
EL PUENTE				TIME ALLOWED	
				min. <b>01:40</b>	
DISTANCE		DIRECTION		INFORMATION	
TOTAL	PARCIAL			DISTANCE REGRESS	
29,86	0,61	232	37,27	REJA MADERA SALTO	38,81
29,93	0,07	233	37,20	SALTO SEGUIDO DE BAJADA	38,74
30,06	0,13	234	37,07	BAJA !!!	38,61
30,13	0,07	235	37,00	QUEBRADITA AGUA	38,54
30,18	0,05	236	36,95		38,49
30,29	0,11	237	36,84	PUESTO LA ROTONDA	38,38


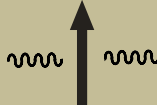




LPE 3 EL PUENTE		DISTANCE		DAY	
FPE 3 LA NIPO		Km:307.61		SECTION 2	
SPECIAL STAGE			RECORD		TIME ALLOWED
EL PUENTE			KM. 67,13		min. 01:40
DISTANCE		DIRECTION	INFORMATION	DISTANCE REGRESS	
TOTAL	PARCIAL				
30,46	0,17	 238 36,67	SALTO !!	38,21	
30,55	0,09	 239 36,58	SALTO !! SEGUIDOS	38,12	
30,64	0,09	 240 36,49	SALTO	38,03	
30,75	0,11	 241 36,38	SALTO	37,92	
31,69	0,94	 242 35,44	MAL PASO PIEDRAS !!!	36,98	
31,85	0,16	 243 35,28		36,82	

<b>LPE 3 EL PUENTE</b>		DISTANCE		DAY	<b>2</b>
<b>FPE 3 LA NIPO</b>		<b>Km:307.61</b>		SECTION	<b>2</b>
<b>SPECIAL STAGE</b>		<b>KM. 67,13</b>		RECORD	TIME ALLOWED
<b>EL PUENTE</b>					<b>min. 01:40</b>
DISTANCE		DIRECTION	INFORMATION	DISTANCE REGRESS	
TOTAL	PARCIAL				
<b>31,95</b>	<b>0,10</b>	 244 <span style="float: right;">35,18</span>	<b>SALTO</b>		<b>36,72</b>
<b>32,12</b>	<b>0,17</b>	 245 <span style="float: right;">35,01</span>	<b>SALTO !!</b>		<b>36,55</b>
<b>32,38</b>	<b>0,26</b>	 246 <span style="float: right;">34,75</span>	<b>SALTO !!</b>		<b>36,29</b>
<b>32,68</b>	<b>0,30</b>	 247 <span style="float: right;">34,45</span>	<b>HACIENDA BUENA VISTA</b>		<b>35,99</b>
<b>33,13</b>	<b>0,45</b>	 248 <span style="float: right;">34,00</span>	<b>SALTO !!</b>		<b>35,54</b>
<b>33,45</b>	<b>0,32</b>	 249 <span style="float: right;">33,68</span>	<b>SALTO</b>		<b>35,22</b>

<b>LPE 3 EL PUENTE</b>		DISTANCE		DAY	<b>2</b>
<b>FPE 3 LA NIPO</b>		<b>Km:307.61</b>		SECTION	<b>2</b>
<b>SPECIAL STAGE</b>		<b>KM. 67,13</b>		RECORD	TIME ALLOWED
<b>EL PUENTE</b>					<b>min. 01:40</b>
DISTANCE		DIRECTION	INFORMATION	DISTANCE REGRESS	
TOTAL	PARCIAL				
<b>33,61</b>	<b>0,16</b>	 250 33,52	<b>SALTO</b>		<b>35,06</b>
<b>33,74</b>	<b>0,13</b>	 251 33,39	<b>BADEN !!!</b>		<b>34,93</b>
<b>33,99</b>	<b>0,25</b>	 252 33,14	<b>NO SE VE !!! ANGOSTO</b>		<b>34,68</b>
<b>34,67</b>	<b>0,68</b>	 253 32,46			<b>34,00</b>
<b>34,75</b>	<b>0,08</b>	 254 32,38	<b>MATABURRO</b>		<b>33,92</b>
<b>34,97</b>	<b>0,22</b>	 255 32,16			<b>33,70</b>







LPE 3 EL PUENTE		DISTANCE		DAY	2
FPE 3 LA NIPO		Km:307.61		SECTION	2
SPECIAL STAGE EL PUENTE		KM. 67,13		RECORD	TIME ALLOWED min. <b>01:40</b>
DISTANCE		DIRECTION	INFORMATION	DISTANCE REGRESS	
TOTAL	PARCIAL				
35,18	0,21	 256 31,95	MATABURRO		33,49
35,27	0,09	 257 31,86	BADEN		33,40
35,65	0,38	 258 31,48	HUECO DERECHA		33,02
35,83	0,18	 259 31,30	MATABURRO SEGUIDO DE BAJADA		32,84
36,38	0,55	 260 30,75	QUEBRADITA AGUA		32,29
36,61	0,23	 261 30,52	SALTO		32,06

LPE 3 EL PUENTE		DISTANCE		DAY	
FPE 3 LA NIPO		Km:307.61		2	
SPECIAL STAGE EL PUENTE		KM. 67,13		RECORD	
				TIME ALLOWED min. <b>01:40</b>	
DISTANCE		DIRECTION	INFORMATION	DISTANCE REGRESS	
TOTAL	PARCIAL				
36,72	0,11	 262 30,41	SALTO		31,95
36,83	0,11	 263 30,30	SALTO		31,84
36,97	0,14	 264 30,16	MATABURRO !!!		31,70
37,46	0,49	 265 29,67	MATABURRO !!!		31,21
37,86	0,40	 266 29,27	SALTO		30,81
37,95	0,09	 267 29,18			30,72





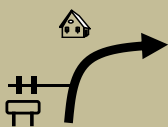
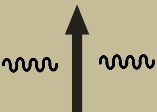
<b>LPE 3 EL PUENTE</b>		DISTANCE		DAY	<b>2</b>
<b>FPE 3 LA NIPO</b>		<b>Km:307.61</b>		SECTION	<b>2</b>
<b>SPECIAL STAGE</b>		<b>KM. 67,13</b>		RECORD	TIME ALLOWED
<b>EL PUENTE</b>					<b>min. 01:40</b>
DISTANCE		DIRECTION	INFORMATION	DISTANCE REGRESS	
TOTAL	PARCIAL				
<b>38,12</b>	<b>0,17</b>	 268 29,01	BAJA		<b>30,55</b>
<b>38,23</b>	<b>0,11</b>	 269 28,90			<b>30,44</b>
<b>38,54</b>	<b>0,31</b>	 270 28,59	SALTO		<b>30,13</b>
<b>38,68</b>	<b>0,14</b>	 271 28,45	MAL PASO		<b>29,99</b>
<b>38,85</b>	<b>0,17</b>	 272 28,28	SALTOS DOS SEGUIDOS		<b>29,82</b>
<b>38,94</b>	<b>0,09</b>	 273 28,19	SALTO		<b>29,73</b>




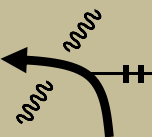
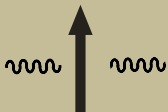

LPE 3 EL PUENTE		DISTANCE		DAY	
FPE 3 LA NIPO		Km:307.61		SECTION	
SPECIAL STAGE		KM. 67,13		RECORD	
EL PUENTE				TIME ALLOWED	
				min. <b>01:40</b>	
DISTANCE		DIRECTION		INFORMATION	
TOTAL	PARCIAL			DISTANCE REGRESS	
39,01	0,07	274	28,12	MATABURRO !!! SEGUIDO DE SALTO A MTS 130	29,66
39,41	0,40	275	27,72	NO SE VE	29,26
40,29	0,88	276	26,84		28,38
40,54	0,25	277	26,59	QUEBRADA	28,13
40,85	0,31	278	26,28	MATABURRO !!!	27,82
41,14	0,29	279	25,99	SINUOSO	27,53











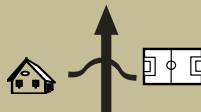



LPE 3 EL PUENTE		DISTANCE		DAY	2
FPE 3 LA NIPO		Km:307.61		SECTION	2
SPECIAL STAGE EL PUENTE		KM. 67,13		RECORD	TIME ALLOWED min. <b>01:40</b>
DISTANCE		DIRECTION	INFORMATION	DISTANCE REGRESS	
TOTAL	PARCIAL				
41,26	0,12	 280 25,87	AGOPECUARIA EL BAJIO		27,41
41,35	0,09	 281 25,78	SALTO Y PUENTE !!!		27,32
41,57	0,22	 282 25,56	BADEN SEGUIDO MAL PASO		27,10
41,77	0,20	 283 25,36	SALTO		26,90
41,90	0,13	 284 25,23	MAL PASO PIEDRAS LARGO		26,77
42,16	0,26	 285 24,97	MATABURRO SEGUIDO DE BAJADA		26,51






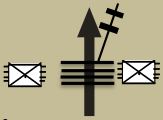
LPE 3 EL PUENTE		DISTANCE		DAY	
FPE 3 LA NIPO		Km:307.61		SECTION	
SPECIAL STAGE		KM. 67,13		RECORD	
EL PUENTE				TIME ALLOWED	
				min. <b>01:40</b>	
DISTANCE		DIRECTION		INFORMATION	
TOTAL	PARCIAL			DISTANCE REGRESS	
42,51	0,35	286	24,62	BADEN SECO	26,16
42,64	0,13	287	24,49	SALTO	26,03
42,89	0,25	288	24,24	SEGUIDO REJA MADERA A MTS 60	25,78
43,23	0,34	289	23,90	QUEBRADITA PIEDRA LAJAS !!!	25,44
43,48	0,25	290	23,65	REJA MADERA	25,19
43,74	0,26	291	23,39	ARBOL IZQUIERDA	24,93



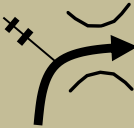



LPE 3 EL PUENTE		DISTANCE		DAY	2
FPE 3 LA NIPO		Km:307.61		SECTION	2
SPECIAL STAGE EL PUENTE		KM. 67,13		RECORD	TIME ALLOWED min. <b>01:40</b>
DISTANCE		DIRECTION	INFORMATION	DISTANCE REGRESS	
TOTAL	PARCIAL				
44,33	0,59	 292 22,80			24,34
44,66	0,33	 293 22,47	SALTO !!		24,01
44,72	0,06	 294 22,41	NO SE VE SEGUIDO MAL PASO LARGO !!		23,95
45,10	0,38	 295 22,03	SALTO Y MAL PASO !! SEGUIDO MATA BURRO		23,57
45,37	0,27	 296 21,76	LOS TAJIBOS		23,30
45,69	0,32	 297 21,44			22,98

LPE 3 EL PUENTE		DISTANCE		DAY	2
FPE 3 LA NIPO		Km:307.61		SECTION	2
SPECIAL STAGE EL PUENTE		KM. 67,13		RECORD	TIME ALLOWED min. <b>01:40</b>
DISTANCE		DIRECTION	INFORMATION	DISTANCE REGRESS	
TOTAL	PARCIAL				
46,03	0,34	 298 21,10			22,64
46,68	0,65	 299 20,45	BAJA		21,99
46,75	0,07	 300 20,38	ANGOSTO		21,92
46,95	0,20	 301 20,18			21,72
47,04	0,09	 302 20,09	BAJA		21,63
47,17	0,13	 303 19,96			21,50

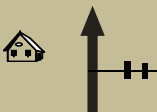





<b>LPE 3 EL PUENTE</b>		DISTANCE		DAY	<b>2</b>
<b>FPE 3 LA NIPO</b>		<b>Km:307.61</b>		SECTION	<b>2</b>
<b>SPECIAL STAGE</b>		<b>KM. 67,13</b>		RECORD	TIME ALLOWED
<b>EL PUENTE</b>					<b>min. 01:40</b>
DISTANCE		DIRECTION	INFORMATION	DISTANCE REGRESS	
TOTAL	PARCIAL				
<b>47,33</b>	<b>0,16</b>	 304 19,80			<b>21,34</b>
<b>47,87</b>	<b>0,54</b>	 305 19,26	<b>MATABURRO</b>		<b>20,80</b>
<b>47,95</b>	<b>0,08</b>	 306 19,18	<b>BAJA</b>		<b>20,72</b>
<b>48,32</b>	<b>0,37</b>	 307 18,81			<b>20,35</b>
<b>48,53</b>	<b>0,21</b>	 308 18,60			<b>20,14</b>
<b>49,24</b>	<b>0,71</b>	 309 17,89	<b>SALTO</b>		<b>19,43</b>



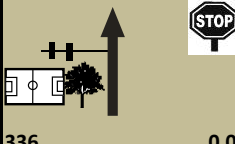
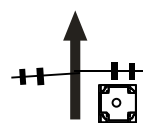
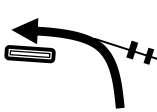
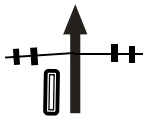
LPE 3 EL PUENTE		DISTANCE		DAY	2
FPE 3 LA NIPO		Km:307.61		SECTION	2
SPECIAL STAGE EL PUENTE		KM. 67,13		RECORD	TIME ALLOWED min. 01:40
DISTANCE		DIRECTION	INFORMATION	DISTANCE REGRESS	
TOTAL	PARCIAL				
50,11	0,87	 310 17,02			18,56
50,84	0,73	 311 16,29	MATABURRO COMUNIDAD LAS HABRAS		17,83
51,12	0,28	 312 16,01	BAJA		17,55
51,34	0,22	 313 15,79	PUENTE TABLAS		17,33
51,53	0,19	 314 15,60	SEGUIDO BAJADA		17,14
52,71	1,18	 315 14,42			15,96

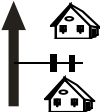

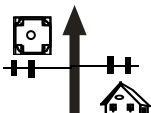
LPE 3 EL PUENTE		DISTANCE		DAY	
FPE 3 LA NIPO		Km:307.61		SECTION	
SPECIAL STAGE		KM. 67,13		RECORD	
EL PUENTE				TIME ALLOWED	
				min. <b>01:40</b>	
DISTANCE		DIRECTION		INFORMATION	
TOTAL	PARCIAL			DISTANCE REGRESS	
52,93	0,22	 316 14,20	MATABURRO COMUNIDAD SAN FRANCISCO LAS HABRAS		15,74
53,18	0,25	 317 13,95	SALTO !!		15,49
53,36	0,18	 318 13,77	BADEN		15,31
53,47	0,11	 319 13,66	MATABURRO SEGUIDO SINUOSO CON CAIDA DERECHA !!!		15,20
54,63	1,16	 320 12,50	SINUOSO		14,04
55,31	0,68	 321 11,82	MATABURRO		13,36

LPE 3 EL PUENTE		DISTANCE	DAY	2
FPE 3 LA NIPO		Km:307.61	SECTION	2
SPECIAL STAGE EL PUENTE		KM. 67,13	RECORD	TIME ALLOWED min. 01:40
DISTANCE		DIRECTION	INFORMATION	DISTANCE REGRESS
TOTAL	PARCIAL			
55,86	0,55	 322 11,27		12,81
56,72	0,86	 323 10,41	MATABURRO	11,95
57,96	1,24	 324 9,17	ANGOSTO	10,71
58,71	0,75	 325 8,42	SEGUIDO MAL PASO !!	9,96
58,96	0,25	 326 8,17	SALTO !!!	9,71
59,56	0,60	 327 7,57	COMUNIDAD SANTA TERESA	9,11



LPE 3 EL PUENTE		DISTANCE		DAY	2
FPE 3 LA NIPO		Km:307.61		SECTION	2
SPECIAL STAGE EL PUENTE		KM. 67,13		RECORD	TIME ALLOWED min. 01:40
DISTANCE		DIRECTION	INFORMATION	DISTANCE REGRESS	
TOTAL	PARCIAL				
60,39	0,83	 328 6,74		8,28	
60,69	0,30	 329 6,44	SALTO	7,98	
62,33	1,64	 330 4,80	SALTO	6,34	
62,69	0,36	 331 4,44	BADEN	5,98	
62,91	0,22	 332 4,22	RANCHO MATIAS	5,76	
63,93	1,02	 333 3,20	MAL PASO CEMENTERIO DERECHA	4,74	

LPE 3 EL PUENTE		DISTANCE		DAY	2
FPE 3 LA NIPO		Km:307.61		SECTION	2
SPECIAL STAGE EL PUENTE		KM. 67,13		RECORD	TIME ALLOWED min. 01:40
DISTANCE		DIRECTION	INFORMATION	DISTANCE REGRESS	
TOTAL	PARCIAL				
64,86	0,93	 334 2,27	PROPIEDAD DERECHA SEGUIDO MAL PASO LARGO !!!		3,81
66,79	1,93	 335 0,34	LA NIPO		1,88
67,13	0,34	 336 0,00	STOP 3 CANCHA Y ARBOL IZQUIERDA S16 16 33.3 W62 31 01.5		1,54
67,33	0,20	 337	PLAZUELA DERECHA		1,34
67,40	0,07	 338	SUBE CARRETERA		1,27
68,27	0,87	 339	FIN DOBLE VIAS		0,40

<b>LPE 3 EL PUENTE</b>		DISTANCE		DAY	<b>2</b>
<b>FPE 3 LA NIPO</b>		<b>Km:307.61</b>		SECTION	<b>2</b>
SPECIAL STAGE EL PUENTE		<b>KM. 67,13</b>		RECORD	TIME ALLOWED <b>min. 01:40</b>
DISTANCE		DIRECTION	INFORMATION	DISTANCE REGRESS	
TOTAL	PARCIAL				
<b>68,49</b>	<b>0,22</b>	340 		<b>0,18</b>	
<b>68,63</b>	<b>0,14</b>	341 		<b>0,04</b>	
<b>68,67</b>	<b>0,04</b>	342 	<b>PLAZA PRINCIPAL DE SAN JAVIER S16 16 26.8 W62 30 14.2</b>	<b>0,00</b>	