



LIBRO DE RUTA

Gran premio Integración del Oriente Versión: 43



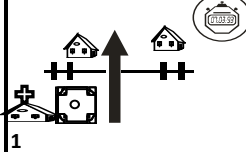
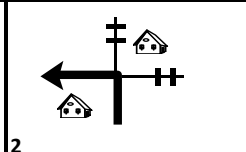
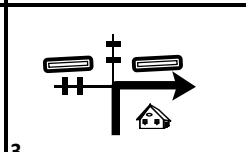
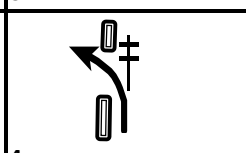
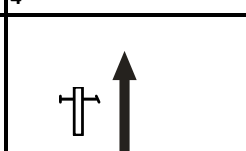
PRUEBA RUTA 2.021

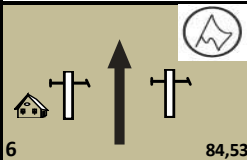
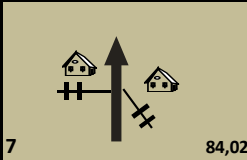
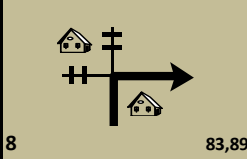

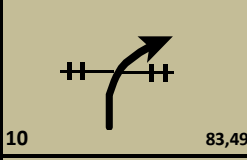
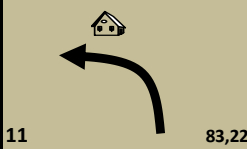
Homenaje: Jorge "Koky" Valdivia B.









Del 15 al 23 de Octubre 2.021









SEPTIMA ETAPA




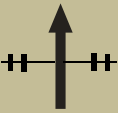


**SABADO 23 OCTUBRE
CONCEPCION - SAN RAMON**










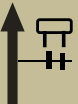
CONCEPCION		DISTANCE		DAY	7
SAN RAMON		Km.137,02		SECTION	1
SPECIAL STAGE		km.1,16		RECORD	TIME ALLOWED
ENLACE: PLAZA A LPE 13				min.	
DISTANCE		DIRECTION	INFORMATION	DISTANCE REGRESS	
TOTAL	PARCIAL				
0,00	0,00		PLAZA DE CONCEPCION SEGUIR TRES CUADRAS	1,16	
0,40	0,40			0,76	
0,52	0,12			0,64	
1,10	0,58			0,06	
1,16	0,06			0,00	







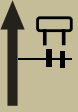

CONCEPCION		DISTANCE		DAY	7
SAN RAMON		Km.137,02		SECTION	1
SPECIAL STAGE km.84,53		RECORD		TIME ALLOWED	
CONCEPCION / SAN PEDRO				min.	
DISTANCE		DIRECTION	INFORMATION	DISTANCE REGRESS	
TOTAL	PARCIAL				
0,00	0,00	 6 84,53	<p>LPE 13 HOTEL CHIQUITOS POSTE AMBOS LADOS S16 08 41.9 W62 01 23.9</p>	85,05	
0,51	0,51	 7 84,02		84,54	
0,64	0,13	 8 83,89		84,41	
0,88	0,24	 9 83,65		84,17	
1,04	0,16	 10 83,49		84,01	
1,31	0,27	 11 83,22	<p>CURVA DE MARCELO PROP. DER.</p>	83,74	




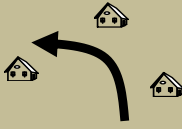


CONCEPCION		DISTANCE		DAY	7
SAN RAMON		Km.137,02		SECTION	1
SPECIAL STAGE km.84,53		RECORD		TIME ALLOWED	
CONCEPCION / SAN PEDRO				min.	
DISTANCE		DIRECTION	INFORMATION	DISTANCE REGRESS	
TOTAL	PARCIAL				
2,16	0,85	 12 82,37	SEG. MAL PASO !!	82,89	
2,46	0,30	 13 82,07	PUENTE Y BADEN !!	82,59	
4,68	2,22	 14 79,85	 BAJA MAL PASO SEG. PUENTE !!! A mt 200	80,37	
8,26	3,58	 15 76,27	PROP. IZQ.	76,79	
10,21	1,95	 16 74,32	COM. INDIGENA SAN ISIDRO DER. SEG. MAL PASO A mt.150	74,84	
12,91	2,70	 17 71,62	 BAJA	72,14	







CONCEPCION		DISTANCE		DAY	7
SAN RAMON		Km.137,02		SECTION	1
SPECIAL STAGE km.84,53		RECORD		TIME ALLOWED	
CONCEPCION / SAN PEDRO				min.	
DISTANCE		DIRECTION	INFORMATION	DISTANCE REGRESS	
TOTAL	PARCIAL				
13,22	0,31	18  71,31	PUENTE TABLAS !!!		71,83
14,00	0,78	19  70,53	PROP. IZQ. EL ENCANTO DE PAULITA		71,05
15,10	1,10	20  69,43	 SALTO SEG. SALTO Y BAJA !!! A mt 80		69,95
15,68	0,58	21  68,85	HACIENDA VILLA FORTUNA		69,37
16,44	0,76	22  68,09	PROP. LOS ARBOLES IZQ. Y MAL PASO		68,61
16,68	0,24	23  67,85	 BAJA MAL PASO !!		68,37










CONCEPCION		DISTANCE		DAY	7
SAN RAMON		Km.137,02		SECTION	1
SPECIAL STAGE km.84,53		RECORD		TIME ALLOWED	
CONCEPCION / SAN PEDRO				min.	
DISTANCE		DIRECTION	INFORMATION	DISTANCE	
TOTAL	PARCIAL			REGRESS	
17,67	0,99	 24 66,86	BADEN	67,38	
18,77	1,10	 25 65,76		66,28	
19,32	0,55	 26 65,21		65,73	
19,91	0,59	 27 64,62	CRUCE	65,14	
21,74	1,83	 28 62,79	HACIENDA MONTE FLOR DE JOEL	63,31	
23,90	2,16	 29 60,63	PROP. VALINHOS	61,15	










CONCEPCION		DISTANCE		DAY	7
SAN RAMON		Km.137,02		SECTION	1
SPECIAL STAGE km.84,53		RECORD		TIME ALLOWED	
CONCEPCION / SAN PEDRO				min.	
DISTANCE		DIRECTION	INFORMATION	DISTANCE REGRESS	
TOTAL	PARCIAL				
26,76	2,86	 30 57,77	 BAJA !! SEG. DE BADEN !!	58,29	
29,46	2,70	 31 55,07	 BAJA SALTO !!! SEG. MAL PASO 11	55,59	
29,89	0,43	 32 54,64	PUENTE ANGOSTO	55,16	
30,74	0,85	 33 53,79	 BAJA !! MAL PASO	54,31	
31,12	0,38	 34 53,41	 BAJA SEG. MAL PASO LAJAS !! a mt. 160	53,93	
33,04	1,92	 35 51,49	PROP. LA ESCONDIDITA DE TULIO DER.	52,01	




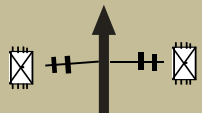


CONCEPCION		DISTANCE		DAY	7
SAN RAMON		Km.137,02		SECTION	1
SPECIAL STAGE km.84,53		RECORD		TIME ALLOWED	
CONCEPCION / SAN PEDRO				min.	
DISTANCE		DIRECTION	INFORMATION	DISTANCE REGRESS	
TOTAL	PARCIAL				
34,88	1,84	 36 49,65	 BAJA MAL PASO QUEBRADO !!!		50,17
35,36	0,48	 37 49,17	 BAJA SEG. BAJADA MAL PASO CON GRIETAS !!! A mts 90		49,69
35,75	0,39	 38 48,78	SALTO !!		49,30
36,46	0,71	 39 48,07	BADEN		48,59
36,73	0,27	 40 47,80	RENACIMIENTO DER.		48,32
36,81	0,08	 41 47,72	PUENTE TABLAS !!		48,24








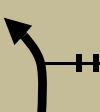
CONCEPCION		DISTANCE		DAY	7
SAN RAMON		Km.137,02		SECTION	1
SPECIAL STAGE km.84,53		RECORD		TIME ALLOWED	
CONCEPCION / SAN PEDRO				min.	
DISTANCE		DIRECTION	INFORMATION	DISTANCE REGRESS	
TOTAL	PARCIAL				
37,74	0,93	 42 46,79	MAL PASO PIEDRAS EN MEDIO REJA DE ALAMBRE	47,31	
38,45	0,71	 43 46,08	COM. INDIGENA EL CARMEN	46,60	
38,54	0,09	 44 45,99	BADEN	46,51	
38,70	0,16	 45 45,83		46,35	
40,39	1,69	 46 44,14		44,66	
40,96	0,57	 47 43,57	COM. PANORAMA	44,09	


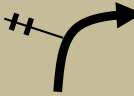




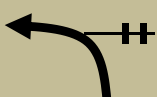
CONCEPCION		DISTANCE		DAY	7
SAN RAMON		Km.137,02		SECTION	1
SPECIAL STAGE km.84,53		RECORD		TIME ALLOWED	
CONCEPCION / SAN PEDRO				min.	
DISTANCE		DIRECTION	INFORMATION	DISTANCE REGRESS	
TOTAL	PARCIAL				
41,86	0,90	 48 42,67	PIEDRAS EN MEDIO		43,19
42,07	0,21	 49 42,46	MAL PASO PIEDRAS EN MEDIO		42,98
42,67	0,60	 50 41,86	BADEN EL QUIZER		42,38
43,45	0,78	 51 41,08	CRUCE SAN ANTONIO		41,60
44,71	1,26	 52 39,82	SALTO PIEDRAS		40,34
45,11	0,40	 53 39,42	PUENTE !!!		39,94







CONCEPCION		DISTANCE		DAY	7
SAN RAMON		Km.137,02		SECTION	1
SPECIAL STAGE km.84,53		RECORD		TIME ALLOWED	
CONCEPCION / SAN PEDRO				min.	
DISTANCE		DIRECTION	INFORMATION	DISTANCE REGRESS	
TOTAL	PARCIAL				
45,61	0,50	 54 38,92	MAL PASO PIEDRAS	39,44	
46,16	0,55	 55 38,37	 BAJA	38,89	
47,82	1,66	 56 36,71	 BAJA	37,23	
51,62	3,80	 57 32,91	CEMENTERIO	33,43	
53,36	1,74	 58 31,17	 BAJA	31,69	
53,58	0,22	 59 30,95	PUENTE TABLAS !!!	31,47	





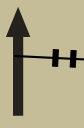

CONCEPCION		DISTANCE		DAY	7
SAN RAMON		Km.137,02		SECTION	1
SPECIAL STAGE		km.84,53		RECORD	TIME ALLOWED
CONCEPCION / SAN PEDRO				min.	
DISTANCE		DIRECTION	INFORMATION	DISTANCE REGRESS	
TOTAL	PARCIAL				
54,33	0,75	 60 30,20	MAL PASO LOMOS BAJA !!		30,72
55,12	0,79	 61 29,41			29,93
55,67	0,55	 62 28,86	 BAJA		29,38
55,95	0,28	 63 28,58	COM. MEDIO MONTE		29,10
56,34	0,39	 64 28,19	 BAJA SEG.SALTO a mts 200		28,71
56,77	0,43	 65 27,76	 BAJA		28,28



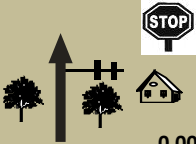
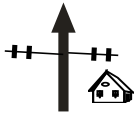
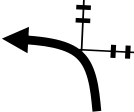

CONCEPCION		DISTANCE		DAY	7
SAN RAMON		Km.137,02		SECTION	1
SPECIAL STAGE km.84,53		RECORD		TIME ALLOWED	
CONCEPCION / SAN PEDRO				min.	
DISTANCE		DIRECTION	INFORMATION	DISTANCE	
TOTAL	PARCIAL			REGRESS	
57,28	0,51	 66 27,25			27,77
57,40	0,12	 67 27,13	NO SE VE		27,65
57,60	0,20	 68 26,93	NO SE VE		27,45
58,27	0,67	 69 26,26	PROPIEDAD MINERA		26,78
58,56	0,29	 70 25,97	SALTO		26,49
60,40	1,84	 71 24,13	SALTO		24,65















CONCEPCION		DISTANCE		DAY	7
SAN RAMON		Km.137,02		SECTION	1
SPECIAL STAGE km.84,53		RECORD		TIME ALLOWED	
CONCEPCION / SAN PEDRO				min.	
DISTANCE		DIRECTION	INFORMATION	DISTANCE REGRESS	
TOTAL	PARCIAL				
61,18	0,78	 72 23,35	 BAJA	23,87	
61,81	0,63	 73 22,72	 BAJA	23,24	
62,20	0,39	 74 22,33	MAL PASO QUEBRADO !!	22,85	
62,59	0,39	 75 21,94	NO SE VE	22,46	
62,97	0,38	 76 21,56	BADEN	22,08	
63,71	0,74	 77 20,82	PROP. PORVENIR DER. SEG. SALTO a mts 250	21,34	







CONCEPCION		DISTANCE		DAY	7
SAN RAMON		Km.137,02		SECTION	1
SPECIAL STAGE km.84,53		RECORD		TIME ALLOWED	
CONCEPCION / SAN PEDRO				min.	
DISTANCE		DIRECTION	INFORMATION	DISTANCE REGRESS	
TOTAL	PARCIAL				
64,60	0,89	 78 19,93	BADEN !!		20,45
64,84	0,24	 79 19,69	 BAJA MAL PASO !!		20,21
65,16	0,32	 80 19,37	QUEBRADITA !!!		19,89
65,47	0,31	 81 19,06			19,58
65,73	0,26	 82 18,80	BADEN !!!		19,32
66,51	0,78	 83 18,02	PROP. DER.		18,54




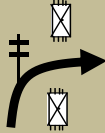




CONCEPCION		DISTANCE		DAY	7
SAN RAMON		Km.137,02		SECTION	1
SPECIAL STAGE		km.84,53		RECORD	TIME ALLOWED
CONCEPCION / SAN PEDRO				min.	
DISTANCE		DIRECTION	INFORMATION	DISTANCE REGRESS	
TOTAL	PARCIAL				
67,26	0,75	 84 17,27	LOMO SEG. BADEN !! A mts 140	17,79	
69,13	1,87	 85 15,40	CRUCE MONTERITO	15,92	
70,18	1,05	 86 14,35	PROP. IZQ.	14,87	
71,12	0,94	 87 13,41	LOMO	13,93	
71,53	0,41	 88 13,00	BAJA	13,52	
71,66	0,13	 89 12,87	PUENTE Y BADEN !!	13,39	












CONCEPCION		DISTANCE		DAY	7
SAN RAMON		Km.137,02		SECTION	1
SPECIAL STAGE km.84,53		RECORD		TIME ALLOWED	
CONCEPCION / SAN PEDRO				min.	
DISTANCE		DIRECTION	INFORMATION	DISTANCE REGRESS	
TOTAL	PARCIAL				
72,25	0,59	 90 12,28		12,80	
72,76	0,51	 91 11,77	CRUCE MONTERITO	12,29	
73,70	0,94	 92 10,83		11,35	
75,25	1,55	 93 9,28	MAL PASO PIEDRAS MEDIO	9,80	
77,58	2,33	 94 6,95	PROP. DER.	7,47	
80,86	3,28	 95 3,67	BADEN !!	4,19	










CONCEPCION		DISTANCE		DAY	7
SAN RAMON		Km.137,02		SECTION	1
SPECIAL STAGE		km.84,53		RECORD	TIME ALLOWED
CONCEPCION / SAN PEDRO				min.	
DISTANCE		DIRECTION	INFORMATION	DISTANCE REGRESS	
TOTAL	PARCIAL				
83,68	2,82	 96 0,85			1,37
83,92	0,24	 97 0,61	SALTO		1,13
84,53	0,61	 98 0,00	FPE 13 SAN PEDRO ARBOLES AMBOS LADOS S16 40 26.8 W62 14 49.8		0,52
84,85	0,32	 99	PLAZA IZQ.		0,20
84,96	0,11	 100			0,09
85,05	0,09	 101			0,00




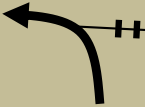
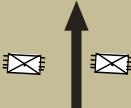



CONCEPCION		DISTANCE		DAY	7
SAN RAMON		Km.137,02		SECTION	1
SPECIAL STAGE km.49,71		RECORD		TIME ALLOWED	
SAN PEDRO / CONCEPCION				min.	
DISTANCE		DIRECTION	INFORMATION	DISTANCE REGRESS	
TOTAL	PARCIAL				
0,00	0,00	   102 49,71	LPE 14 SAN RAMON ARBOL IZQ. S16 40 15.8 W62 14 58.4	50,81	
0,12	0,12	   103 49,59		50,69	
1,22	1,10	  104 48,49	BADEN	49,59	
1,71	0,49	  105 48,00	QUEBRADITA !!!	49,10	
2,35	0,64	  106 47,36		48,46	
3,07	0,72	  107 46,64		47,74	










CONCEPCION		DISTANCE		DAY	7
SAN RAMON		Km.137,02		SECTION	1
SPECIAL STAGE km.49,71		RECORD		TIME ALLOWED	
SAN PEDRO / CONCEPCION				min.	
DISTANCE		DIRECTION	INFORMATION	DISTANCE REGRESS	
TOTAL	PARCIAL				
3,92	0,85	 108 45,79	SALTO	46,89	
4,76	0,84	 109 44,95	BADEN !!	46,05	
7,19	2,43	 110 42,52	LOMO Y BADEN !!!	43,62	
7,77	0,58	 111 41,94	PROP. LAS PETAS IZQ.	43,04	
8,09	0,32	 112 41,62	BADEN !!	42,72	
9,50	1,41	 113 40,21	LOMO	41,31	









CONCEPCION		DISTANCE		DAY	7
SAN RAMON		Km.137,02		SECTION	1
SPECIAL STAGE		km.49,71		RECORD	TIME ALLOWED
SAN PEDRO / CONCEPCION					min.
DISTANCE		DIRECTION		INFORMATION	DISTANCE REGRESS
TOTAL	PARCIAL				
9,95	0,45	114	 39,76		40,86
10,59	0,64	115	 39,12	BADEN !!!	40,22
11,14	0,55	116	 38,57	LOMO	39,67
11,18	0,04	117	 38,53	ENTRAR POR LA REJA	39,63
11,70	0,52	118	 38,01	 BAJA MAL PASO PIEDRAS !!!	39,11
12,45	0,75	119	 37,26	 BAJA	38,36

CONCEPCION		DISTANCE		DAY	7
SAN RAMON		Km.137,02		SECTION	1
SPECIAL STAGE km.49,71		RECORD		TIME ALLOWED	
SAN PEDRO / CONCEPCION				min.	
DISTANCE		DIRECTION	INFORMATION	DISTANCE REGRESS	
TOTAL	PARCIAL				
12,86	0,41	 120 36,85	SALTO		37,95
13,24	0,38	 121 36,47	 BAJA		37,57
13,38	0,14	 122 36,33	 BAJA Y PUENTE		37,43
13,62	0,24	 123 36,09	 BAJA !!		37,19
13,82	0,20	 124 35,89	 BAJA SALTO !!		36,99
14,50	0,68	 125 35,21	 BAJA SALTO !!		36,31






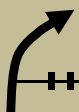
CONCEPCION		DISTANCE		DAY	7
SAN RAMON		Km.137,02		SECTION	1
SPECIAL STAGE km.49,71		RECORD		TIME ALLOWED	
SAN PEDRO / CONCEPCION				min.	
DISTANCE		DIRECTION	INFORMATION	DISTANCE REGRESS	
TOTAL	PARCIAL				
14,79	0,29	126  34,92	 PROP. DER BAJA	36,02	
14,95	0,16	127  34,76	 BAJA	35,86	
15,59	0,64	128  34,12	MAL PASO PIEDRAS !!	35,22	
15,77	0,18	129  33,94	PUENTE SEG. BAJADA a mts. 90	35,04	
16,53	0,76	130  33,18	 BAJA	34,28	
16,61	0,08	131  33,10		34,20	





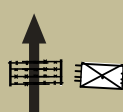


CONCEPCION		DISTANCE		DAY	7
SAN RAMON		Km.137,02		SECTION	1
SPECIAL STAGE km.49,71		RECORD		TIME ALLOWED	
SAN PEDRO / CONCEPCION				min.	
DISTANCE		DIRECTION	INFORMATION	DISTANCE REGRESS	
TOTAL	PARCIAL				
17,05	0,44	 132 32,66	SALTO SEG. BAJADA a mts. 100	33,76	
17,70	0,65	 133 32,01	 BAJA SEG. PUENTE a 60 mts.	33,11	
17,85	0,15	 134 31,86	PROP. DER.	32,96	
18,15	0,30	 135 31,56	REJA MADERA	32,66	
18,37	0,22	 136 31,34	SALTO !!!	32,44	
19,15	0,78	 137 30,56	 BAJA	31,66	










CONCEPCION			DISTANCE	DAY	7
SAN RAMON			Km.137,02	SECTION	1
SPECIAL STAGE		km.49,71	RECORD	TIME ALLOWED	
SAN PEDRO / CONCEPCION				min.	
DISTANCE		DIRECTION	INFORMATION	DISTANCE REGRESS	
TOTAL	PARCIAL				
19,54	0,39	 138 30,17	 BAJA COM. LA ESPERANZA	31,27	
20,10	0,56	 139 29,61	 BAJA	30,71	
20,54	0,44	 140 29,17	PUENTE Y LOMO	30,27	
20,78	0,24	 141 28,93	CERRO AMBOS LADOS	30,03	
21,03	0,25	 142 28,68	SALTO !!!	29,78	
21,30	0,27	 143 28,41	 BAJA SEG. DE BAJADA a mts 180	29,51	


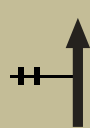







CONCEPCION		DISTANCE		DAY	7
SAN RAMON		Km.137,02		SECTION	1
SPECIAL STAGE km.49,71		RECORD		TIME ALLOWED	
SAN PEDRO / CONCEPCION				min.	
DISTANCE		DIRECTION	INFORMATION	DISTANCE REGRESS	
TOTAL	PARCIAL				
22,71	1,41	 144 27,00	PUENTE ANGOSTO !!	28,10	
23,42	0,71	 145 26,29	 BAJA	27,39	
23,58	0,16	 146 26,13	 BAJA	27,23	
24,15	0,57	 147 25,56		26,66	
24,32	0,17	 148 25,39	SALTO !!	26,49	
24,54	0,22	 149 25,17	LOMO	26,27	









CONCEPCION		DISTANCE		DAY	7
SAN RAMON		Km.137,02		SECTION	1
SPECIAL STAGE km.49,71		RECORD		TIME ALLOWED	
SAN PEDRO / CONCEPCION				min.	
DISTANCE		DIRECTION	INFORMATION	DISTANCE REGRESS	
TOTAL	PARCIAL				
24,86	0,32	 150 24,85	COM. VALLE HERMOSO	25,95	
25,05	0,19	 151 24,66	PUENTE TABLAS !!	25,76	
25,20	0,15	 152 24,51	SALTO !!	25,61	
25,50	0,30	 153 24,21	LOMO 2 SEG.	25,31	
26,04	0,54	 154 23,67	LOMO SEG. SALTO a mts. 100	24,77	
26,31	0,27	 155 23,40		24,50	

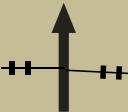

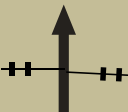



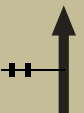
CONCEPCION		DISTANCE		DAY	7
SAN RAMON		Km.137,02		SECTION	1
SPECIAL STAGE km.49,71		RECORD		TIME ALLOWED	
SAN PEDRO / CONCEPCION				min.	
DISTANCE		DIRECTION	INFORMATION	DISTANCE REGRESS	
TOTAL	PARCIAL				
26,43	0,12	 155 23,28	LOMO	24,38	
26,68	0,25	 156 23,03		24,13	
26,81	0,13	 157 22,90	MAL PASO	24,00	
27,10	0,29	 158 22,61	SALE CONCESIÓN MINERA	23,71	
27,76	0,66	 159 21,95	TRANKA	23,05	
28,12	0,36	 160 21,59		22,69	


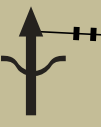
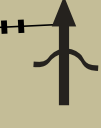

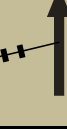
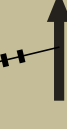
CONCEPCION		DISTANCE		DAY	7
SAN RAMON		Km.137,02		SECTION	1
SPECIAL STAGE km.49,71		RECORD		TIME ALLOWED	
SAN PEDRO / CONCEPCION				min.	
DISTANCE		DIRECTION	INFORMATION	DISTANCE REGRESS	
TOTAL	PARCIAL				
28,28	0,16	 161 21,43	PUENTE BADEN ANGOSTO	22,53	
28,68	0,40	 162 21,03	MAL PASO PIEDRAS EN MEDIO	22,13	
29,24	0,56	 163 20,47	NO SE VE	21,57	
29,44	0,20	 164 20,27	SALTO	21,37	
29,78	0,34	 165 19,93	MATA BURRO LA CRUZ	21,03	
30,28	0,50	 166 19,43	 BAJA SEG. BADEN !! A mts 40	20,53	







CONCEPCION		DISTANCE		DAY	7
SAN RAMON		Km.137,02		SECTION	1
SPECIAL STAGE km.49,71		RECORD		TIME ALLOWED	
SAN PEDRO / CONCEPCION				min.	
DISTANCE		DIRECTION	INFORMATION	DISTANCE REGRESS	
TOTAL	PARCIAL				
31,28	1,00	 167 18,43	 BAJA QUEBRADA !!!	19,53	
31,44	0,16	 168 18,27	SALTO	19,37	
31,88	0,44	 169 17,83	 BAJA !!	18,93	
32,30	0,42	 170 17,41	LOMO	18,51	
32,41	0,11	 171 17,30		18,40	
32,55	0,14	 172 17,16	 BAJA !	18,26	


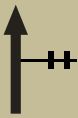
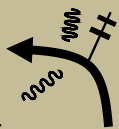

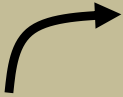
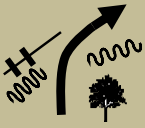
CONCEPCION		DISTANCE		DAY	7
SAN RAMON		Km.137,02		SECTION	1
SPECIAL STAGE km.49,71		RECORD		TIME ALLOWED	
SAN PEDRO / CONCEPCION				min.	
DISTANCE		DIRECTION	INFORMATION	DISTANCE REGRESS	
TOTAL	PARCIAL				
33,73	1,18	 173 15,98	SALTO Y BADEN !!	17,08	
34,70	0,97	 174 15,01	SEG. BAJADA 	16,11	
35,24	0,54	 175 14,47	 BAJA MAL PASO !!!	15,57	
35,50	0,26	 176 14,21	PROPIEDAD DER.	15,31	
36,10	0,60	 177 13,61	BADEN	14,71	
36,29	0,19	 178 13,42	 BAJA !!! SEG. MAL PASO !!!	14,52	

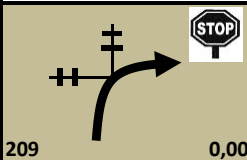
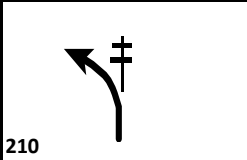
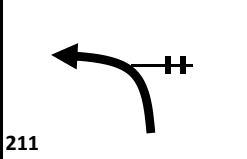
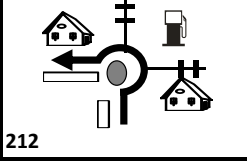
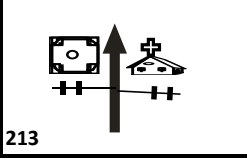
CONCEPCION		DISTANCE		DAY	7
SAN RAMON		Km.137,02		SECTION	1
SPECIAL STAGE km.49,71		RECORD		TIME ALLOWED	
SAN PEDRO / CONCEPCION				min.	
DISTANCE		DIRECTION	INFORMATION	DISTANCE REGRESS	
TOTAL	PARCIAL				
36,99	0,70	 179 12,72	LOMO	13,82	
37,27	0,28	 180 12,44	 BAJA	13,54	
37,57	0,30	 181 12,14	MAL PASO PIEDRAS EN EL MEDIO	13,24	
37,93	0,36	 182 11,78	 BAJA	12,88	
38,14	0,21	 183 11,57		12,67	
38,38	0,24	 184 11,33		12,43	

CONCEPCION		DISTANCE		DAY	7
SAN RAMON		Km.137,02		SECTION	1
SPECIAL STAGE		km.49,71		RECORD	TIME ALLOWED
SAN PEDRO / CONCEPCION				min.	
DISTANCE		DIRECTION	INFORMATION	DISTANCE REGRESS	
TOTAL	PARCIAL				
38,46	0,08	 185 11,25			12,35
38,73	0,27	 186 10,98			12,08
38,98	0,25	 187 10,73			11,83
39,63	0,65	 188 10,08	 BAJA		11,18
40,02	0,39	 189 9,69			10,79
41,62	1,60	 190 8,09	CRUCE EL CERRITO		9,19

CONCEPCION		DISTANCE		DAY	7
SAN RAMON		Km.137,02		SECTION	1
SPECIAL STAGE km.49,71		RECORD		TIME ALLOWED	
SAN PEDRO / CONCEPCION				min.	
DISTANCE		DIRECTION	INFORMATION	DISTANCE REGRESS	
TOTAL	PARCIAL				
42,44	0,82	 191 7,27	PROP. DER.	8,37	
42,98	0,54	 192 6,73	BADEN	7,83	
43,50	0,52	 193 6,21	SALTO	7,31	
43,74	0,24	 194 5,97	BADEN !!	7,07	
44,20	0,46	 195 5,51		6,61	
44,43	0,23	 196 5,28	PROP. IZQ.	6,38	

CONCEPCION		DISTANCE		DAY	7
SAN RAMON		Km.137,02		SECTION	1
SPECIAL STAGE km.49,71		RECORD		TIME ALLOWED	
SAN PEDRO / CONCEPCION				min.	
DISTANCE		DIRECTION	INFORMATION	DISTANCE REGRESS	
TOTAL	PARCIAL				
44,75	0,32	 197 4,96	SALTO	6,06	
44,97	0,22	 198 4,74	PISINA EL MINERO IZQ.	5,84	
45,58	0,61	 199 4,13	BADEN	5,23	
45,94	0,36	 200 3,77		4,87	
46,17	0,23	 201 3,54	LOMO	4,64	
46,79	0,62	 202 2,92	EL BASURERO IZQ.	4,02	

CONCEPCION		DISTANCE		DAY	7
SAN RAMON		Km.137,02		SECTION	1
SPECIAL STAGE km.49,71		RECORD		TIME ALLOWED	
SAN PEDRO / CONCEPCION				min.	
DISTANCE		DIRECTION	INFORMATION	DISTANCE REGRESS	
TOTAL	PARCIAL				
47,51	0,72	 203 2,20			3,30
47,97	0,46	 204 1,74			2,84
48,21	0,24	 205 1,50	REJA ALAMBRE !! ENTRA URB.		2,60
48,53	0,32	 206 1,18	BADEN		2,28
48,92	0,39	 207 0,79			1,89
49,23	0,31	 208 0,48	SALE DE LA URB.		1,58

CONCEPCION		DISTANCE		DAY	7
SAN RAMON		Km.137,02		SECTION	1
SPECIAL STAGE km.49,71		RECORD		TIME ALLOWED	
SAN PEDRO / CONCEPCION				min.	
DISTANCE		DIRECTION	INFORMATION	DISTANCE REGRESS	
TOTAL	PARCIAL				
49,71	0,48		STOP 14 SAN RAMON	1,10	
49,89	0,18			0,92	
50,13	0,24		SUBE CARRETERA	0,68	
50,66	0,53		ROTONDA SAN RAMON	0,15	
50,81	0,15		PLAZA SAN RAMON	0,00	