



LIBRO DE RUTA

Gran premio Integración del Oriente Versión: 43



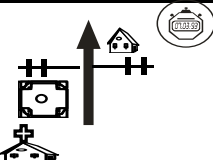

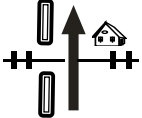
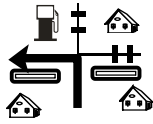


PRUEBA RUTA 2.021



Homenaje: Jorge "Koky" Valdivia B.








Del 15 al 23 de Octubre 2.021








SEXTA ETAPA

VIERNES 22 DE OCTUBRE
CONCEPCION - CONCEPCION





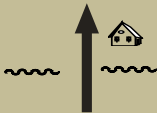


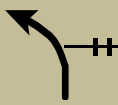

CONCEPCION		DISTANCE	DAY	6
CONCEPCION		Km.179,66	SECTION	1
SPECIAL STAGE ENLACE A LPE 11		km: 5,10	RECORD	TIME ALLOWED min.
DISTANCE		DIRECTION	INFORMATION	DISTANCE REGRESS
TOTAL	PARCIAL			
0,00	0,00	1 	PLAZA CONCEPCION	5,10
0,53	0,53	2 	ROTONDA	4,57
0,78	0,25	3 	TERMINA ENLADRILLADO	4,32
1,33	0,55	4 	SUBE CARRETERA SURTIDOR DER.	3,77
1,86	0,53	5 	FIN DE LA DOBLE VIAS	3,24
4,87	3,01	6 	BAJA DE LA CARRETERA	0,23







CONCEPCION		DISTANCE		DAY	6
CONCEPCION		Km.179,66		SECTION	1
SPECIAL STAGE		km: 5,10		RECORD	TIME ALLOWED
ENLACE A LPE 11					min.
DISTANCE		DIRECTION		INFORMATION	
TOTAL	PARCIAL				
4,97	0,10				0,13
		7			
5,10	0,13				
		8			0,00





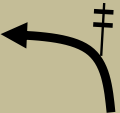


CONCEPCION		DISTANCE		DAY	6
CONCEPCION		Km.179,66		SECTION	1
SPECIAL STAGE		km: 104,16		RECORD	TIME ALLOWED
CONCEPCION / ZAPOCO					min.
DISTANCE		DIRECTION	INFORMATION	DISTANCE REGRESS	
TOTAL	PARCIAL				
0,00	0,00	 9 104,16	LPE 11 ARBOL IZQ. S16 08 28.4 W62 03 25.5	104,16	
0,13	0,13	 10 104,03	BADEN	104,03	
0,50	0,37	 11 103,66	 BAJA	103,66	
0,79	0,29	 12 103,37	PUENTE TABLAS !!!	103,37	
2,14	1,35	 13 102,02	MAL PASO Y PUENTE !!!	102,02	
2,51	0,37	 14 101,65	PUENTE TABLAS !!!	101,65	









CONCEPCION		DISTANCE		DAY	6
CONCEPCION		Km.179,66		SECTION	1
SPECIAL STAGE		km: 104,16		RECORD	TIME ALLOWED
CONCEPCION / ZAPOCO				min.	
DISTANCE		DIRECTION	INFORMATION	DISTANCE REGRESS	
TOTAL	PARCIAL				
2,65	0,14	 15 101,51	SALTOS Y MAL PASO !!	101,51	
3,85	1,20	 16 100,31	ENTRA A PROPIEDAD	100,31	
8,04	4,19	 17 96,12	COM. GUADALUPE	96,12	
8,16	0,12	 18 96,00		96,00	
8,63	0,47	 19 95,53		95,53	
8,92	0,29	 20 95,24	 BAJA MAL PASO !!	95,24	

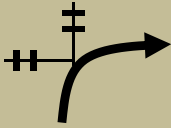







CONCEPCION		DISTANCE		DAY	6
CONCEPCION		Km.179,66		SECTION	1
SPECIAL STAGE		km: 104,16		RECORD	TIME ALLOWED
CONCEPCION / ZAPOCO				min.	
DISTANCE		DIRECTION	INFORMATION	DISTANCE REGRESS	
TOTAL	PARCIAL				
9,10	0,18	21 ↑ 95,06	↙ BAJA	95,06	
9,49	0,39	22 ↑ 94,67	PUENTE ANGOSTO	94,67	
9,75	0,26	23 ↑ 94,41	PROP. LA FORTUNA	94,41	
10,70	0,95	24 ↑ 93,46		93,46	
10,82	0,12	25 ↑ 93,34	↙ BAJA	93,34	
10,91	0,09	26 ↑ 93,25	PUENTE TABLAS !!!	93,25	



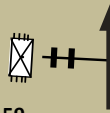
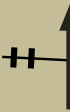
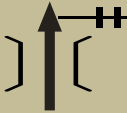

CONCEPCION		DISTANCE		DAY	6
CONCEPCION		Km.179,66		SECTION	1
SPECIAL STAGE		km: 104,16		RECORD	TIME ALLOWED
CONCEPCION / ZAPOCO				min.	
DISTANCE		DIRECTION	INFORMATION	DISTANCE REGRESS	
TOTAL	PARCIAL				
11,09	0,18	 27 93,07	ESCUELA DER.	93,07	
11,40	0,31	 28 92,76	REJA MADERA	92,76	
12,83	1,43	 29 91,33	 BAJA	91,33	
13,12	0,29	 30 91,04	COM. SANTA CLARA	91,04	
13,35	0,23	 31 90,81	 BAJA	90,81	
13,41	0,06	 32 90,75	 BAJA	90,75	



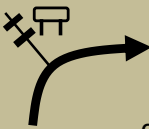
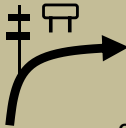


CONCEPCION		DISTANCE		DAY	6
CONCEPCION		Km.179,66		SECTION	1
SPECIAL STAGE		km: 104,16		RECORD	TIME ALLOWED
CONCEPCION / ZAPOCO				min.	
DISTANCE		DIRECTION	INFORMATION	DISTANCE REGRESS	
TOTAL	PARCIAL				
13,61	0,20	 33 90,55	BADEN		90,55
14,58	0,97	 34 89,58	MAL PASO !!!		89,58
14,96	0,38	 35 89,20	MAL PASO COM. !! CANDELARIA		89,20
15,52	0,56	 36 88,64	PLAZA IZQ.		88,64
15,85	0,33	 37 88,31			88,31
15,99	0,14	 38 88,17			88,17

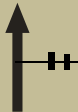


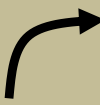



CONCEPCION		DISTANCE		DAY	6
CONCEPCION		Km.179,66		SECTION	1
SPECIAL STAGE		km: 104,16		RECORD	TIME ALLOWED
CONCEPCION / ZAPOCO					min.
DISTANCE		DIRECTION	INFORMATION	DISTANCE REGRESS	
TOTAL	PARCIAL				
16,81	0,82	39  87,35	BADEN		87,35
17,18	0,37	40  86,98	MAL PASO !!!		86,98
17,58	0,40	41  86,58	BADEN !!!		86,58
17,76	0,18	42  86,40	MAL PASO PIEDRAS		86,40
17,95	0,19	43  86,21			86,21
18,28	0,33	44  85,88	 BAJA MAL PASO !!!		85,88




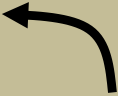

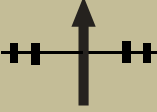

CONCEPCION		DISTANCE		DAY	6
CONCEPCION		Km.179,66		SECTION	1
SPECIAL STAGE		km: 104,16		RECORD	TIME ALLOWED
CONCEPCION / ZAPOCO				min.	
DISTANCE		DIRECTION	INFORMATION	DISTANCE REGRESS	
TOTAL	PARCIAL				
18,53	0,25	 45 85,63	BADEN		85,63
18,85	0,32	 46 85,31	 BAJA		85,31
19,36	0,51	 47 84,80	 BAJA !!		84,80
20,14	0,78	 48 84,02	ESTANCIA LA VICTORIA		84,02
22,42	2,28	 49 81,74	BADEN !		81,74
23,86	1,44	 50 80,30	SAN JUAN DE LA ROCA		80,30

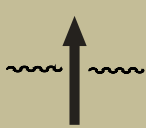




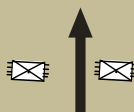


CONCEPCION		DISTANCE		DAY	6
CONCEPCION		Km.179,66		SECTION	1
SPECIAL STAGE		km: 104,16		RECORD	TIME ALLOWED
CONCEPCION / ZAPOCO				min.	
DISTANCE		DIRECTION	INFORMATION	DISTANCE REGRESS	
TOTAL	PARCIAL				
24,10	0,24	 51 80,06			80,06
24,29	0,19	 52 79,87	 BAJA !!		79,87
24,65	0,36	 53 79,51	 BAJA !!		79,51
24,76	0,11	 54 79,40	PUENTE MADERA !!!		79,40
26,36	1,60	 55 77,80			77,80
26,75	0,39	 56 77,41			77,41



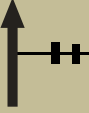

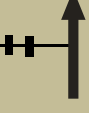

CONCEPCION		DISTANCE		DAY	6
CONCEPCION		Km.179,66		SECTION	1
SPECIAL STAGE		km: 104,16		RECORD	TIME ALLOWED
CONCEPCION / ZAPOCO				min.	
DISTANCE		DIRECTION	INFORMATION	DISTANCE REGRESS	
TOTAL	PARCIAL				
27,24	0,49	 57 76,92	MATABURRO	76,92	
27,94	0,70	 58 76,22	MAL PASO LAJAS	76,22	
28,81	0,87	 59 75,35	REJA BLANCA IZQ.	75,35	
33,36	4,55	 60 70,80	PROP. SOL DE VILLA SEG. MAL PASO !!	70,80	
33,71	0,35	 61 70,45	PUENTE Y MAL PASO LAJAS !!!	70,45	
34,03	0,32	 62 70,13	MATA BURRO SEG. MAL PASO LAJAS !!!	70,13	




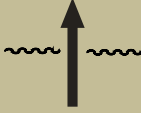

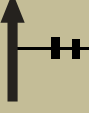

CONCEPCION		DISTANCE		DAY	6
CONCEPCION		Km.179,66		SECTION	1
SPECIAL STAGE		km: 104,16		RECORD	TIME ALLOWED
CONCEPCION / ZAPOCO					min.
DISTANCE		DIRECTION	INFORMATION	DISTANCE REGRESS	
TOTAL	PARCIAL				
34,32	0,29	 63 69,84	ANGOSTO		69,84
36,72	2,40	 64 67,44	PUENTE !!		67,44
40,12	3,40	 65 64,04	HACIENDA SAN LORENZO		64,04
42,08	1,96	 66 62,08			62,08
43,89	1,81	 67 60,27	BADEN		60,27
44,20	0,31	 68 59,96	MAL PASO LAJAS		59,96

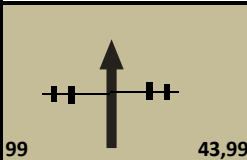
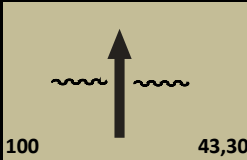


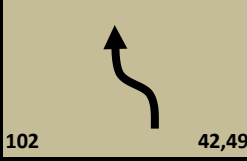
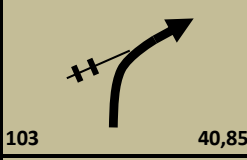
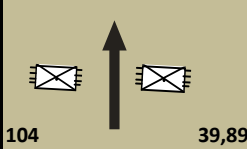
CONCEPCION		DISTANCE		DAY	6
CONCEPCION		Km.179,66		SECTION	1
SPECIAL STAGE		km: 104,16		RECORD	TIME ALLOWED
CONCEPCION / ZAPOCO				min.	
DISTANCE		DIRECTION	INFORMATION	DISTANCE REGRESS	
TOTAL	PARCIAL				
44,58	0,38	 69 59,58			59,58
46,08	1,50	 70 58,08	MAL PASO !!		58,08
46,35	0,27	 71 57,81	BADEN !!!		57,81
47,51	1,16	 72 56,65	 BAJA MAL PASO !!! QUEBRADO		56,65
47,84	0,33	 73 56,32	BADEN PUENTE !!!		56,32
49,04	1,20	 74 55,12	COMUNIDAD		55,12

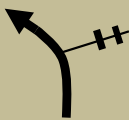
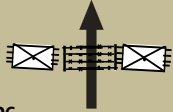


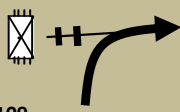

CONCEPCION		DISTANCE		DAY	6
CONCEPCION		Km.179,66		SECTION	1
SPECIAL STAGE		km: 104,16		RECORD	TIME ALLOWED
CONCEPCION / ZAPOCO					min.
DISTANCE		DIRECTION	INFORMATION	DISTANCE REGRESS	
TOTAL	PARCIAL				
49,42	0,38	 75 54,74	 BAJA MAL PASO !!!		54,74
50,46	1,04	 76 53,70	PROP. LA BELLA		53,70
51,16	0,70	 77 53,00			53,00
51,89	0,73	 78 52,27			52,27
52,65	0,76	 79 51,51	CRUCE CAMINO PRINCIPAL A SAN PADRO		51,51
52,77	0,12	 80 51,39	BADEN		51,39

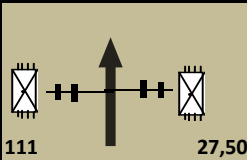
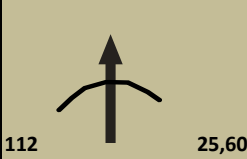
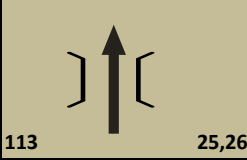
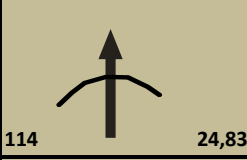

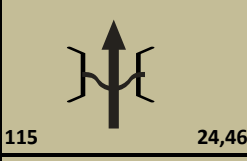

CONCEPCION		DISTANCE		DAY	6
CONCEPCION		Km.179,66		SECTION	1
SPECIAL STAGE		km: 104,16		RECORD	TIME ALLOWED
CONCEPCION / ZAPOCO				min.	
DISTANCE		DIRECTION	INFORMATION	DISTANCE REGRESS	
TOTAL	PARCIAL				
53,68	0,91	 81 50,48	PROP. DER.		50,48
53,86	0,18	 82 50,30	 BAJA MAL PASO !!!		50,30
54,12	0,26	 83 50,04	SEG. MAL PASO !!		50,04
54,47	0,35	 84 49,69	PUENTE DE TABLAS SEG. MAL PASO !!		49,69
55,07	0,60	 85 49,09	REJA METALICA		49,09
55,58	0,51	 86 48,58	 BAJA		48,58


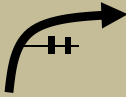




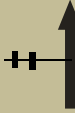
CONCEPCION		DISTANCE		DAY	6
CONCEPCION		Km.179,66		SECTION	1
SPECIAL STAGE		km: 104,16		RECORD	TIME ALLOWED
CONCEPCION / ZAPOCO				min.	
DISTANCE		DIRECTION	INFORMATION	DISTANCE REGRESS	
TOTAL	PARCIAL				
55,74	0,16	 87 48,42	PUENTE TABLAS		48,42
56,04	0,30	 88 48,12	SALTO		48,12
56,48	0,44	 89 47,68	PROP. DER.		47,68
56,69	0,21	 90 47,47	REJA ALAMBRE SEG. MAL PASO LARGO !!! LAJAS A mts. 111		47,47
57,45	0,76	 91 46,71			46,71
57,80	0,35	 92 46,36	BADEN !!		46,36








CONCEPCION		DISTANCE		DAY	
CONCEPCION		Km.179,66		6	
SPECIAL STAGE		km: 104,16		RECORD	
CONCEPCION / ZAPOCO				TIME ALLOWED	
				min.	
DISTANCE		DIRECTION	INFORMATION	DISTANCE	
TOTAL	PARCIAL			REGRESS	
58,12	0,32	 93 46,04	 BAJA MAL PASO QUEBRADO !!!	46,04	
58,42	0,30	 94 45,74	MAL PASO PIEDRAS SEG. MAL PASO QUEBRADO !! A mts 250	45,74	
58,78	0,36	 95 45,38	REJA ALAMBRE	45,38	
59,08	0,30	 96 45,08	MAL PASO	45,08	
59,31	0,23	 97 44,85	CABAÑA TIO RICO DER.	44,85	
59,56	0,25	 98 44,60	SEG. MAL PASO	44,60	








CONCEPCION		DISTANCE		DAY	6
CONCEPCION		Km.179,66		SECTION	1
SPECIAL STAGE		km: 104,16		RECORD	TIME ALLOWED
CONCEPCION / ZAPOCO				min.	
DISTANCE		DIRECTION	INFORMATION	DISTANCE REGRESS	
TOTAL	PARCIAL				
60,17	0,61		PROP. LOS CHACOS DER. SEG REJA ALAMBRE A mts 190	43,99	
60,86	0,69		REJA ALAMBRE SEG. MAL PASO LAJAS !!! A mts 100	43,30	
61,39	0,53		 BAJA	42,77	
61,67	0,28		MAL PASO LEJAS !!!	42,49	
63,31	1,64		CRUCE BUENA ESPERANZA	40,85	
64,27	0,96		ENTRADA HACIENDA LIMONES SEG. MAL PASO LAJAS !!!	39,89	

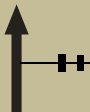
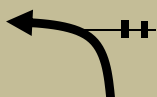


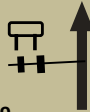

CONCEPCION		DISTANCE		DAY	6
CONCEPCION		Km.179,66		SECTION	1
SPECIAL STAGE		km: 104,16		RECORD	TIME ALLOWED
CONCEPCION / ZAPOCO				min.	
DISTANCE		DIRECTION	INFORMATION	DISTANCE REGRESS	
TOTAL	PARCIAL				
67,86	3,59	 105 36,30	CARMENA DER.	36,30	
69,35	1,49	 106 34,81	MATA BURRO	34,81	
70,21	0,86	 107 33,95		33,95	
71,24	1,03	 108 32,92		32,92	
71,70	0,46	 109 32,46	REJA BLANCA IZQ.	32,46	
71,91	0,21	 110 32,25	LOMO	32,25	







CONCEPCION		DISTANCE		DAY	
CONCEPCION		Km.179,66		6	
SPECIAL STAGE		km: 104,16		RECORD	
CONCEPCION / ZAPOCO				TIME ALLOWED	
				min.	
DISTANCE		DIRECTION	INFORMATION	DISTANCE REGRESS	
TOTAL	PARCIAL				
76,66	4,75		REJA MADERA		27,50
78,56	1,90		LOMOS SEG. !!		25,60
78,90	0,34		PUENTE !!		25,26
79,33	0,43		 BAJA		24,83
79,70	0,37		PUENTE !!		24,46
80,09	0,39		SALTO !		24,07







CONCEPCION		DISTANCE		DAY	6
CONCEPCION		Km.179,66		SECTION	1
SPECIAL STAGE		km: 104,16		RECORD	TIME ALLOWED
CONCEPCION / ZAPOCO				min.	
DISTANCE		DIRECTION	INFORMATION	DISTANCE REGRESS	
TOTAL	PARCIAL				
80,40	0,31	 117 23,76	SALTO !!		23,76
80,85	0,45	 118 23,31			23,31
81,73	0,88	 119 22,43	 BAJA		22,43
82,03	0,30	 120 22,13	PROP. EL SEMENTAL DER.		22,13
83,09	1,06	 121 21,07	BADEN		21,07
83,32	0,23	 122 20,84	CRUCE SANTA ROSA		20,84








CONCEPCION		DISTANCE		DAY	6
CONCEPCION		Km.179,66		SECTION	1
SPECIAL STAGE		km: 104,16		RECORD	TIME ALLOWED
CONCEPCION / ZAPOCO					min.
DISTANCE		DIRECTION	INFORMATION	DISTANCE REGRESS	
TOTAL	PARCIAL				
83,76	0,44	 123 20,40	BADEN		20,40
84,10	0,34	 124 20,06	BADEN SEG. MAL PASO !!		20,06
84,74	0,64	 125 19,42	MAL PASO PIEDRAS !!!		19,42
84,99	0,25	 126 19,17	PROP. DER.		19,17
85,55	0,56	 127 18,61	 BAJA !!		18,61
86,47	0,92	 128 17,69	PUENTE		17,69


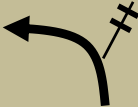

CONCEPCION		DISTANCE		DAY	6
CONCEPCION		Km.179,66		SECTION	1
SPECIAL STAGE		km: 104,16		RECORD	TIME ALLOWED
CONCEPCION / ZAPOCO				min.	
DISTANCE		DIRECTION	INFORMATION	DISTANCE REGRESS	
TOTAL	PARCIAL				
86,59	0,12	 129 17,57		17,57	
87,53	0,94	 130 16,63	LOMO	16,63	
87,80	0,27	 131 16,36	MAL PASO !! LAJAS LARGO	16,36	
88,44	0,64	 132 15,72	MAL PASO	15,72	
88,64	0,20	 133 15,52	PUENTE !!	15,52	
89,14	0,50	 134 15,02	 BAJA MAL PASO	15,02	









CONCEPCION		DISTANCE		DAY	6
CONCEPCION		Km.179,66		SECTION	1
SPECIAL STAGE		km: 104,16		RECORD	TIME ALLOWED
CONCEPCION / ZAPOCO				min.	
DISTANCE		DIRECTION	INFORMATION	DISTANCE REGRESS	
TOTAL	PARCIAL				
89,45	0,31	 135 14,71	PROP. DER. SEG. DE BAJA MAL PASO !!	14,71	
90,36	0,91	 136 13,80		13,80	
90,85	0,49	 137 13,31	SALTO	13,31	
91,29	0,44	 138 12,87	CRUCE PT	12,87	
92,44	1,15	 139 11,72	COM. CAMPESINA LAS LOMAS	11,72	
92,82	0,38	 140 11,34	MAL PASO LAJAS !!!	11,34	







CONCEPCION		DISTANCE		DAY	6
CONCEPCION		Km.179,66		SECTION	1
SPECIAL STAGE		km: 104,16		RECORD	TIME ALLOWED
CONCEPCION / ZAPOCO				min.	
DISTANCE		DIRECTION	INFORMATION	DISTANCE REGRESS	
TOTAL	PARCIAL				
93,68	0,86	 141 10,48	MAL PASO LARGO !!!	10,48	
94,47	0,79	 142 9,69	BADEN !!	9,69	
94,97	0,50	 143 9,19	COM. INDIGENA CAÑADA LARGA	9,19	
95,76	0,79	 144 8,40	MAL PASO	8,40	
95,98	0,22	 145 8,18	PUENTE TABLAS !!	8,18	
96,43	0,45	 146 7,73	COM. SIRARI	7,73	


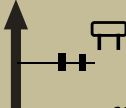

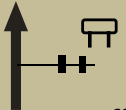


CONCEPCION		DISTANCE		DAY	6
CONCEPCION		Km.179,66		SECTION	1
SPECIAL STAGE		km: 104,16		RECORD	TIME ALLOWED
CONCEPCION / ZAPOCO					min.
DISTANCE		DIRECTION	INFORMATION	DISTANCE REGRESS	
TOTAL	PARCIAL				
97,03	0,60	 147 7,13	BADEN		7,13
98,04	1,01	 148 6,12	BADEN		6,12
99,34	1,30	 149 4,82	MAL PASO QUEBRADO !!!		4,82
99,90	0,56	 150 4,26	MAL PASO LAJAS !! SEG. MAL PASO LAJAS !! A mts 190		4,26
100,31	0,41	 151 3,85	MAL PASO LAJAS !!		3,85
100,67	0,36	 152 3,49	MAL PASO LAJAS !!		3,49




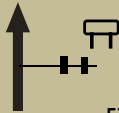



CONCEPCION		DISTANCE		DAY	6
CONCEPCION		Km.179,66		SECTION	1
SPECIAL STAGE		km: 104,16		RECORD	TIME ALLOWED
CONCEPCION / ZAPOCO				min.	
DISTANCE		DIRECTION	INFORMATION	DISTANCE REGRESS	
TOTAL	PARCIAL				
101,09	0,42	 153 3,07	LAJAS !!	3,07	
101,44	0,35	 154 2,72	BADEN	2,72	
101,68	0,24	 155 2,48	MAL PASO LARGO	2,48	
102,14	0,46	 156 2,02	 BAJA MAL PASO	2,02	
102,31	0,17	 157 1,85	SALTO	1,85	
103,11	0,80	 158 1,05	SALTO	1,05	

CONCEPCION		DISTANCE		DAY	6
CONCEPCION		Km.179,66		SECTION	1
SPECIAL STAGE		km: 104,16		RECORD	TIME ALLOWED
CONCEPCION / ZAPOCO				min.	
DISTANCE		DIRECTION	INFORMATION	DISTANCE REGRESS	
TOTAL	PARCIAL				
103,59	0,48	 159 0,57	MAL PASO LARGO	0,57	
103,63	0,04	 160 0,53	CRUCE A SAN ANTONIO	0,53	
104,16	0,53	 161 0,00	FPE 11 ZAPOCO LETRERO IZQ.	0,00	








CONCEPCION		DISTANCE		DAY	6
CONCEPCION		Km.179,66		SECTION	1
SPECIAL STAGE		km: 69,37		RECORD	TIME ALLOWED
ZAPOCO / CONCEPCION				min.	
DISTANCE		DIRECTION	INFORMATION	DISTANCE REGRESS	
TOTAL	PARCIAL				
0,00	0,00	  162 69,37	LPE 12 LETRERO DER Y ARBOL IZQ. ZAPOCO S16 29 59.8 W61 38 53.5	70,40	
0,43	0,43	 163 68,94	BADEN SEG. LAJA !!!	69,97	
1,59	1,16	 164 67,78	 BAJA MAL PASO QUEBRADO	68,81	
1,82	0,23	 165 67,55	SALTO Y BADEN !! SEG. MAL PASO LARGO	68,58	
2,45	0,63	 166 66,92	SALTO SEG. MAL PASO LARGO	67,95	
3,02	0,57	 167 66,35	BADEN MAL PASO LAJAS !!!	67,38	







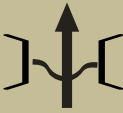
CONCEPCION		DISTANCE		DAY	6
CONCEPCION		Km.179,66		SECTION	1
SPECIAL STAGE		km: 69,37		RECORD	TIME ALLOWED
ZAPOCO / CONCEPCION					min.
DISTANCE		DIRECTION	INFORMATION	DISTANCE REGRESS	
TOTAL	PARCIAL				
3,36	0,34	168  66,01	BADEN SEG. MAL PASO !!!		67,04
3,71	0,35	169  65,66	BADEN SEG. MAL PASO !!! LAJAS LARGO		66,69
4,60	0,89	170  64,77	BAJA MAL PASO !!		65,80
5,59	0,99	171  63,78	MAL PASO !!!		64,81
6,06	0,47	172  63,31	BADEN		64,34
6,62	0,56	173  62,75			63,78

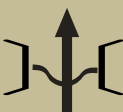

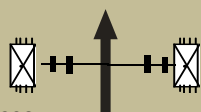



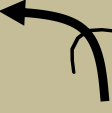
CONCEPCION		DISTANCE		DAY	6
CONCEPCION		Km.179,66		SECTION	1
SPECIAL STAGE		km: 69,37		RECORD	TIME ALLOWED
ZAPOCO / CONCEPCION				min.	
DISTANCE		DIRECTION	INFORMATION	DISTANCE REGRESS	
TOTAL	PARCIAL				
7,08	0,46	 174 62,29	BADEN	63,32	
7,75	0,67	 175 61,62	COM. SIRARI SEG. MAL PASO	62,65	
8,13	0,38	 176 61,24	PUENTE TABLAS !!	62,27	
9,16	1,03	 177 60,21	COM. INDIGENA CHIQUITANA CAÑADA ZAPOCO	61,24	
9,85	0,69	 178 59,52	BADEN	60,55	
10,18	0,33	 179 59,19	BADEN	60,22	

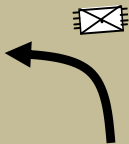


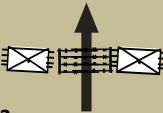
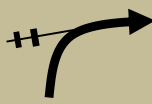

CONCEPCION		DISTANCE		DAY	6
CONCEPCION		Km.179,66		SECTION	1
SPECIAL STAGE		km: 69,37		RECORD	TIME ALLOWED
ZAPOCO / CONCEPCION					min.
DISTANCE		DIRECTION	INFORMATION	DISTANCE REGRESS	
TOTAL	PARCIAL				
10,25	0,07	180  59,12	 BAJA MAL PASO SEG. MAL PASO LARGO !!		60,15
10,87	0,62	181  58,50	BADEN SEG. MAL PASO LAJAS !! A mts 130		59,53
11,69	0,82	182  57,68	COM. CAMPESINA LAS LOMAS		58,71
12,84	1,15	183  56,53	CURVA PT		57,56
13,74	0,90	184  55,63			56,66
14,31	0,57	185  55,06	BADEN SEG. MAL PASO !!		56,09

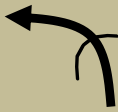



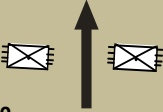
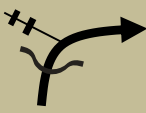
CONCEPCION		DISTANCE		DAY	6
CONCEPCION		Km.179,66		SECTION	1
SPECIAL STAGE		km: 69,37		RECORD	TIME ALLOWED
ZAPOCO / CONCEPCION					min.
DISTANCE		DIRECTION	INFORMATION	DISTANCE REGRESS	
TOTAL	PARCIAL				
14,70	0,39	↑ 186 54,67	↙ BAJA MAL PASO !!		55,70
15,34	0,64	↑ 187 54,03	↙ BAJA MAL LOMOS !!		55,06
15,46	0,12	↑ 188 53,91	PUENTE		54,94
16,07	0,61	↑ 189 53,30	MAL PASO LAJAS LARGO !!!		54,33
17,53	1,46	↑ 190 51,84	PUENTE SEG DE BAJADA !! A mts 50		52,87
17,64	0,11	↑ 191 51,73	PUENTE TABLAS !!		52,76



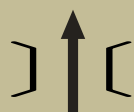
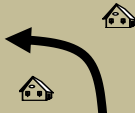



CONCEPCION		DISTANCE		DAY	6
CONCEPCION		Km.179,66		SECTION	1
SPECIAL STAGE		km: 69,37		RECORD	TIME ALLOWED
ZAPOCO / CONCEPCION					min.
DISTANCE		DIRECTION	INFORMATION	DISTANCE REGRESS	
TOTAL	PARCIAL				
18,34	0,70	 192 51,03	 BAJA	52,06	
19,11	0,77	 193 50,26	SEG. MAL PASO	51,29	
19,35	0,24	 194 50,02	LAJAS	51,05	
19,79	0,44	 195 49,58	MAL PASO LARGO	50,61	
19,99	0,20	 196 49,38	ANGOSTO	50,41	
20,76	0,77	 197 48,61		49,64	








CONCEPCION		DISTANCE		DAY	6
CONCEPCION		Km.179,66		SECTION	1
SPECIAL STAGE		km: 69,37		RECORD	TIME ALLOWED
ZAPOCO / CONCEPCION					min.
DISTANCE		DIRECTION	INFORMATION	DISTANCE REGRESS	
TOTAL	PARCIAL				
22,05	1,29	 198 47,32	PROP. SEMENTAL IZQ.		48,35
22,20	0,15	 199 47,17	 BAJA !!		48,20
23,32	1,12	 200 46,05	SEG BAJADA		47,08
23,67	0,35	 201 45,70	SALTO		46,73
23,97	0,30	 202 45,40	SALTO		46,43
24,36	0,39	 203 45,01	PUENTE BADEN		46,04








CONCEPCION		DISTANCE		DAY	6
CONCEPCION		Km.179,66		SECTION	1
SPECIAL STAGE km: 69,37			RECORD	TIME ALLOWED	
ZAPOCO / CONCEPCION				min.	
DISTANCE		DIRECTION	INFORMATION	DISTANCE REGRESS	
TOTAL	PARCIAL				
25,17	0,81	 204 44,20	PUENTE BADEN		45,23
25,49	0,32	 205 43,88	LOMO		44,91
27,38	1,89	 206 41,99			43,02
30,06	2,68	 207 39,31	 BAJA		40,34
30,78	0,72	 208 38,59			39,62
32,14	1,36	 209 37,23	SALTO		38,26

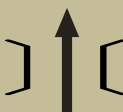





CONCEPCION		DISTANCE		DAY	6
CONCEPCION		Km.179,66		SECTION	1
SPECIAL STAGE		km: 69,37		RECORD	TIME ALLOWED
ZAPOCO / CONCEPCION				min.	
DISTANCE		DIRECTION	INFORMATION	DISTANCE REGRESS	
TOTAL	PARCIAL				
32,37	0,23	 210 37,00	REJA BLANCA DER.	38,03	
33,83	1,46	 211 35,54	ANGOSTO	36,57	
34,25	0,42	 212 35,12		36,15	
34,71	0,46	 213 34,66	MATABURRO	35,69	
36,29	1,58	 214 33,08		34,11	
37,09	0,80	 215 32,28	SALTO	33,31	

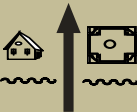






CONCEPCION		DISTANCE		DAY	6
CONCEPCION		Km.179,66		SECTION	1
SPECIAL STAGE km: 69,37 ZAPOCO / CONCEPCION			RECORD	TIME ALLOWED min.	
DISTANCE		DIRECTION	INFORMATION	DISTANCE REGRESS	
TOTAL	PARCIAL				
38,31	1,22	 216 31,06	LOMO	32,09	
38,52	0,21	 217 30,85	BADEN	31,88	
38,78	0,26	 218 30,59	SALTO	31,62	
39,33	0,55	 219 30,04	MAL PASO LAJA LARGO !!	31,07	
39,81	0,48	 220 29,56	SALE DE LA PROPIEDAD LIMONES	30,59	
40,76	0,95	 221 28,61	BADEN Y CRUCE	29,64	







CONCEPCION		DISTANCE		DAY	
CONCEPCION		Km.179,66		6	
SPECIAL STAGE		km: 69,37		RECORD	
ZAPOCO / CONCEPCION				TIME ALLOWED	
				min.	
DISTANCE		DIRECTION	INFORMATION	DISTANCE	
TOTAL	PARCIAL			REGRESS	
41,26	0,50	 222 28,11	MAL PASO LAJAS !!!	29,14	
42,16	0,90	 223 27,21	CEMENTERIO DER.	28,24	
42,46	0,30	 224 26,91	PUENTE SEG. MAL PASO a mts 140	27,94	
42,90	0,44	 225 26,47	COM. BUENA ESPERANZA	27,50	
43,39	0,49	 226 25,98	SALTO	27,01	
43,60	0,21	 227 25,77	 BAJA SEG DE SALTO !! A mts 80	26,80	



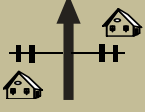
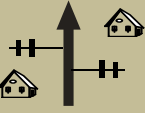
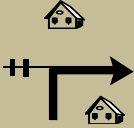

CONCEPCION		DISTANCE		DAY	6
CONCEPCION		Km.179,66		SECTION	1
SPECIAL STAGE		km: 69,37		RECORD	TIME ALLOWED
ZAPOCO / CONCEPCION				min.	
DISTANCE		DIRECTION	INFORMATION	DISTANCE REGRESS	
TOTAL	PARCIAL				
44,39	0,79	 228 24,98	BADEN	26,01	
44,71	0,32	 229 24,66	SALTO SEG. MAL PASO !!	25,69	
46,91	2,20	 230 22,46	 BAJA	23,49	
47,40	0,49	 231 21,97	SEG DE PUENTE Y BADEN !!	23,00	
47,60	0,20	 232 21,77	SALTO	22,80	
48,12	0,52	 233 21,25	BAJA SALTO Y BADEN !!!	22,28	

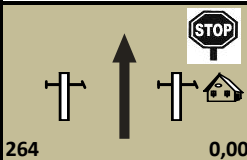

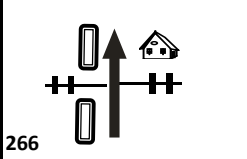
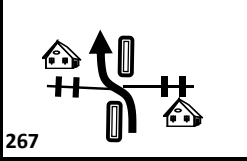
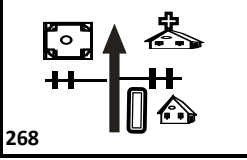
CONCEPCION		DISTANCE		DAY	6
CONCEPCION		Km.179,66		SECTION	1
SPECIAL STAGE		km: 69,37		RECORD	TIME ALLOWED
ZAPOCO / CONCEPCION					min.
DISTANCE		DIRECTION	INFORMATION	DISTANCE REGRESS	
TOTAL	PARCIAL				
49,21	1,09	 234 20,16	BADEN		21,19
49,90	0,69	 235 19,47	MAL PASO LAJAS		20,50
50,68	0,78	 236 18,69	BADEN !!!		19,72
51,50	0,82	 237 17,87	 BAJA		18,90
52,01	0,51	 238 17,36	NO SE VE SEG. PUENTE ANGOSTO A mts 90		18,39
52,68	0,67	 239 16,69	COM. MONTE CRISTO		17,72

CONCEPCION		DISTANCE		DAY	6
CONCEPCION		Km.179,66		SECTION	1
SPECIAL STAGE		km: 69,37		RECORD	TIME ALLOWED
ZAPOCO / CONCEPCION				min.	
DISTANCE		DIRECTION	INFORMATION	DISTANCE REGRESS	
TOTAL	PARCIAL				
53,28	0,60	 240 16,09	PUENTE TRONCOS HUECO EN EL MEDIO !!!		17,12
53,37	0,09	 241 16,00	BADEN !!!		17,03
53,53	0,16	 242 15,84	SALTO		16,87
53,83	0,30	 243 15,54	BADEN !!		16,57
54,11	0,28	 244 15,26	LOMO SEG. SALTO A mts 150		16,29
55,21	1,10	 245 14,16	BADEN !!		15,19

CONCEPCION		DISTANCE		DAY	
CONCEPCION		Km.179,66		6	
SPECIAL STAGE		km: 69,37		RECORD	
ZAPOCO / CONCEPCION				TIME ALLOWED	
				min.	
DISTANCE		DIRECTION	INFORMATION	DISTANCE	
TOTAL	PARCIAL			REGRESS	
56,11	0,90	 246 13,26	COM. SAN MIGUELITO SUR	14,29	
56,60	0,49	 247 12,77	PUENTE	13,80	
57,80	1,20	 248 11,57	 BAJA	12,60	
58,87	1,07	 249 10,50	BADEN !!!	11,53	
59,81	0,94	 250 9,56	BADEN !!!	10,59	
60,40	0,59	 251 8,97	MAL PASO	10,00	

CONCEPCION		DISTANCE		DAY	6
CONCEPCION		Km.179,66		SECTION	1
SPECIAL STAGE		km: 69,37		RECORD	TIME ALLOWED
ZAPOCO / CONCEPCION				min.	
DISTANCE		DIRECTION	INFORMATION	DISTANCE REGRESS	
TOTAL	PARCIAL				
60,55	0,15	 252 8,82	ANGOSTO	9,85	
62,34	1,79	 253 7,03	MAL PASO	8,06	
62,55	0,21	 254 6,82	CASA DER. PROP.	7,85	
64,36	1,81	 255 5,01	BADEN !!	6,04	
65,60	1,24	 256 3,77		4,80	
66,66	1,06	 257 2,71		3,74	

CONCEPCION		DISTANCE		DAY	6
CONCEPCION		Km.179,66		SECTION	1
SPECIAL STAGE km: 69,37 ZAPOCO / CONCEPCION			RECORD	TIME ALLOWED min.	
DISTANCE		DIRECTION	INFORMATION	DISTANCE REGRESS	
TOTAL	PARCIAL				
67,38	0,72	 258 1,99		3,02	
68,56	1,18	 259 0,81	CRUCE	1,84	
68,67	0,11	 260 0,70	CONCEPCION	1,73	
68,80	0,13	 261 0,57		1,60	
68,94	0,14	 262 0,43		1,46	
69,19	0,25	 263 0,18	COLISEO DER.	1,21	

CONCEPCION		DISTANCE		DAY	6
CONCEPCION		Km.179,66		SECTION	1
SPECIAL STAGE km: 69,37 ZAPOCO / CONCEPCION			RECORD	TIME ALLOWED min.	
DISTANCE		DIRECTION	INFORMATION	DISTANCE REGRESS	
TOTAL	PARCIAL				
69,37	0,18	 264 0,00	FPE 12 POSTE DE ENERGIA AMBOS LADOS	1,03	
69,46	0,09	 265	SEGUIR 5 CUADRAS	0,94	
70,02	0,56	 266	SEGUIR DOS CUADRA ENLADRILLADO	0,38	
70,27	0,25	 267		0,13	
70,40	0,13	 268	PLAZA CONCEPCION	0,00	