



## LIBRO DE RUTA

### Gran premio Integración del Oriente Versión: 43



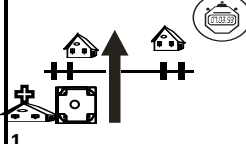
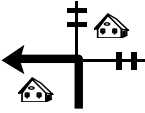
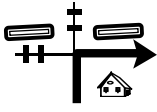


#### PRUEBA RUTA 2.021

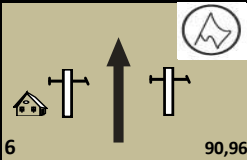
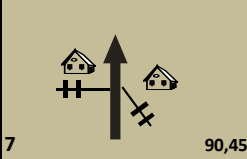
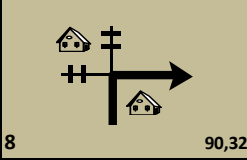

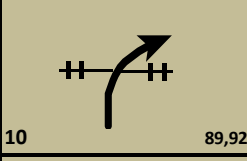

Homenaje: Jorge "Koky" Valdivia B.








Del 15 al 23 de Octubre 2.021

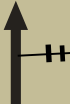






## QUINTA ETAPA







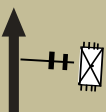
JUEVES 21 DE OCTUBRE  
CONCEPCION - CONCEPCION

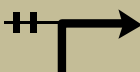









CONCEPCION		DISTANCE		DAY	5
CONCEPCION		Km. 184,40		SECTION	1
SPECIAL STAGE ENLACE A LPE 9			KM: 1,16	RECORD	TIME ALLOWED min.
DISTANCE		DIRECTION	INFORMATION	DISTANCE REGRESS	
TOTAL	PARCIAL				
0,00	0,00	 1	PLAZA DE CONCEPCION SEGUIR TRES CUADRAS		1,16
0,40	0,40	 2			0,76
0,52	0,12	 3			0,64
1,10	0,58	 4			0,06
1,16	0,06	 5			0,00








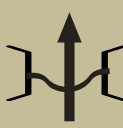
CONCEPCION		DISTANCE		DAY	5
CONCEPCION		Km. 184,40		SECTION	1
SPECIAL STAGE		KM: 90,96		RECORD	TIME ALLOWED
CONCEPCION / SAN A. LOMERIO				min.	
DISTANCE		DIRECTION	INFORMATION	DISTANCE REGRESS	
TOTAL	PARCIAL				
0,00	0,00	 6 90,96	LPE 9 HOTEL CHIQUITOS POSTE AMBOS LADOS S16 08 41.9 W62 01 23.9	91,06	
0,51	0,51	 7 90,45		90,55	
0,64	0,13	 8 90,32		90,42	
0,88	0,24	 9 90,08		90,18	
1,04	0,16	 10 89,92		90,02	
1,31	0,27	 11 89,65	CURVA DE MARCELO PROP. DER.	89,75	

CONCEPCION		DISTANCE		DAY	5
CONCEPCION		Km. 184,40		SECTION	1
SPECIAL STAGE		KM: 90,96		RECORD	TIME ALLOWED
CONCEPCION / SAN A. LOMERIO				min.	
DISTANCE		DIRECTION	INFORMATION	DISTANCE REGRESS	
TOTAL	PARCIAL				
2,16	0,85	 12 88,80	SEG. MAL PASO !!	88,90	
2,46	0,30	 13 88,50	PUENTE Y BADEN !!	88,60	
4,68	2,22	 14 86,28	 BAJA MAL PASO SEG. PUENTE !!! A mt 200	86,38	
8,26	3,58	 15 82,70	PROP. IZQ.	82,80	
10,21	1,95	 16 80,75	ENTRA A COM. INDIGENA SAN ISIDRO SEG. MAL PASO A mt.150	80,85	
12,03	1,82	 17 78,93	BADEN	79,03	

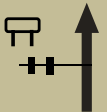





CONCEPCION		DISTANCE		DAY	5
CONCEPCION		Km. 184,40		SECTION	1
SPECIAL STAGE		KM: 90,96		RECORD	TIME ALLOWED
CONCEPCION / SAN A. LOMERIO				min.	
DISTANCE		DIRECTION	INFORMATION	DISTANCE REGRESS	
TOTAL	PARCIAL				
12,73	0,70	 18 78,23			78,33
14,23	1,50	 19 76,73	MAL PASO !!		76,83
14,51	0,28	 20 76,45	MAL PASO ARENOSOS		76,55
14,73	0,22	 21 76,23	MAL PASO		76,33
15,71	0,98	 22 75,25	 BAJA MAL PASO		75,35
16,05	0,34	 23 74,91	PUENTE SAN ISIDRO !!		75,01







CONCEPCION		DISTANCE		DAY	5
CONCEPCION		Km. 184,40		SECTION	1
SPECIAL STAGE		KM: 90,96		RECORD	TIME ALLOWED
CONCEPCION / SAN A. LOMERIO				min.	
DISTANCE		DIRECTION	INFORMATION	DISTANCE REGRESS	
TOTAL	PARCIAL				
16,88	0,83	 24 74,08	COM. SAN ISIDRO	74,18	
17,67	0,79	 25 73,29	 BAJA MAL PASO LAJAS !!!	73,39	
17,78	0,11	 26 73,18	PUENTE MADERA !!	73,28	
18,71	0,93	 27 72,25	PROP. LA BELLA	72,35	
19,41	0,70	 28 71,55	MAL PASO PIEDRAS	71,65	
19,94	0,53	 29 71,02	REJA DER.	71,12	







CONCEPCION		DISTANCE		DAY	5
CONCEPCION		Km. 184,40		SECTION	1
SPECIAL STAGE		KM: 90,96		RECORD	TIME ALLOWED
CONCEPCION / SAN A. LOMERIO				min.	
DISTANCE		DIRECTION	INFORMATION	DISTANCE REGRESS	
TOTAL	PARCIAL				
20,91	0,97	 30 70,05	ENTRA CAMINO PRINCIPAL		70,15
24,95	4,04	 31 66,01	PROP. VALINHOS		66,11
27,74	2,79	 32 63,22	 BAJA		63,32
30,46	2,72	 33 60,50	 BAJA MAL PASO		60,60
31,75	1,29	 34 59,21	 BAJA		59,31
32,15	0,40	 35 58,81	 BAJA MAL PASO LAJAS !!!		58,91






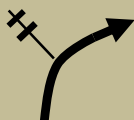
CONCEPCION		DISTANCE		DAY	5
CONCEPCION		Km. 184,40		SECTION	1
SPECIAL STAGE		KM: 90,96		RECORD	TIME ALLOWED
CONCEPCION / SAN A. LOMERIO				min.	
DISTANCE		DIRECTION	INFORMATION	DISTANCE REGRESS	
TOTAL	PARCIAL				
34,11	1,96	 36 56,85	LA ESCONDITA DE TULIO	56,95	
35,87	1,76	 37 55,09	 BAJA MAL PASO GRIETAS !!!	55,19	
36,46	0,59	 38 54,50	 BAJA MAL PASO !!!	54,60	
36,77	0,31	 39 54,19	SALTO !!	54,29	
37,47	0,70	 40 53,49	BADEN	53,59	
37,82	0,35	 41 53,14	PUENTE TABLAS !!	53,24	











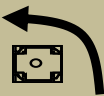





CONCEPCION		DISTANCE		DAY	5
CONCEPCION		Km. 184,40		SECTION	1
SPECIAL STAGE		KM: 90,96		RECORD	TIME ALLOWED
CONCEPCION / SAN A. LOMERIO				min.	
DISTANCE		DIRECTION	INFORMATION	DISTANCE REGRESS	
TOTAL	PARCIAL				
38,78	0,96	 42 52,18	COM EL ENCANTO	52,28	
39,45	0,67	 43 51,51	COM. INDIGENA EL CARMEN	51,61	
39,75	0,30	 44 51,21		51,31	
41,40	1,65	 45 49,56		49,66	
41,96	0,56	 46 49,00	COM. PANORAMA	49,10	
42,83	0,87	 47 48,13	PIEDRA EN MEDIO Y MAL PASO LARGO !!	48,23	



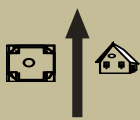
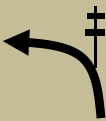

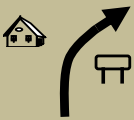
CONCEPCION		DISTANCE		DAY	5
CONCEPCION		Km. 184,40		SECTION	1
SPECIAL STAGE		KM: 90,96		RECORD	TIME ALLOWED
CONCEPCION / SAN A. LOMERIO					min.
DISTANCE		DIRECTION	INFORMATION	DISTANCE REGRESS	
TOTAL	PARCIAL				
43,69	0,86	 48 47,27	QUEBRADITA PROP. EL QUIZER		47,37
44,49	0,80	 49 46,47	COM. MEDIO MONTE POR DER.		46,57
45,41	0,92	 50 45,55	ANGOSTO		45,65
46,98	1,57	 51 43,98	MAL PASO LAJAS !!!		44,08
48,15	1,17	 52 42,81	MAL PASO !!		42,91
48,58	0,43	 53 42,38	MAL PASO !!!		42,48








CONCEPCION		DISTANCE		DAY	5
CONCEPCION		Km. 184,40		SECTION	1
SPECIAL STAGE		KM: 90,96		RECORD	TIME ALLOWED
CONCEPCION / SAN A. LOMERIO				min.	
DISTANCE		DIRECTION		INFORMATION	DISTANCE REGRESS
TOTAL	PARCIAL				
49,44	0,86	54	 41,52	MAL PASO !!!	41,62
50,33	0,89	55	 40,63	MAL PASO LAJAS !!!	40,73
50,89	0,56	56	 40,07	MAL PASO !!	40,17
51,56	0,67	57	 39,40	MAL PASO LAJAS !!	39,50
52,06	0,50	58	 38,90	LOMO	39,00
54,99	2,93	59	 35,97	BADEN !!! SEG. MAL PASO LARGO	36,07

CONCEPCION		DISTANCE		DAY	5
CONCEPCION		Km. 184,40		SECTION	1
SPECIAL STAGE		KM: 90,96		RECORD	TIME ALLOWED
CONCEPCION / SAN A. LOMERIO				min.	
DISTANCE		DIRECTION		INFORMATION	DISTANCE REGRESS
TOTAL	PARCIAL				
55,58	0,59	60	 35,38		35,48
56,21	0,63	61	 34,75	SEG. MAL PASO !!!	34,85
56,66	0,45	62	 34,30	MAL PASO LAJAS	34,40
58,14	1,48	63	 32,82		32,92
58,62	0,48	64	 32,34	PUENTE ANGOSTO Y LOMO	32,44
58,99	0,37	65	 31,97		32,07




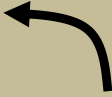
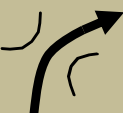


CONCEPCION		DISTANCE	DAY	5
CONCEPCION		Km. 184,40	SECTION	1
SPECIAL STAGE		KM: 90,96	RECORD	TIME ALLOWED
CONCEPCION / SAN A. LOMERIO				min.
DISTANCE		DIRECTION	INFORMATION	DISTANCE REGRESS
TOTAL	PARCIAL			
59,43	0,44	 66 31,53	 BAJA SEG. BADEN A mts. 130 !!	31,63
59,74	0,31	 67 31,22	COM. SANTA ANITA	31,32
61,58	1,84	 68 29,38	MAL PASO !!!	29,48
62,67	1,09	 69 28,29	 BAJA	28,39
62,86	0,19	 70 28,10	DOS PUENTES SEG. !!! DE TABLAS	28,20
63,12	0,26	 71 27,84	COM EL CERRITO	27,94

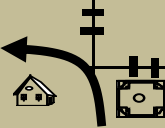
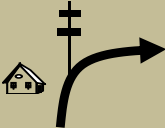

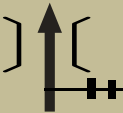

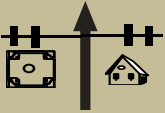
CONCEPCION		DISTANCE		DAY	5
CONCEPCION		Km. 184,40		SECTION	1
SPECIAL STAGE		KM: 90,96		RECORD	TIME ALLOWED
CONCEPCION / SAN A. LOMERIO				min.	
DISTANCE		DIRECTION	INFORMATION	DISTANCE REGRESS	
TOTAL	PARCIAL				
63,32	0,20	 72 27,64	PLAZA IZQ.	27,74	
63,43	0,11	 73 27,53		27,63	
64,68	1,25	 74 26,28	PUNTE TABLAS SEG. LOMOS !!	26,38	
65,31	0,63	 75 25,65	BADEN !!	25,75	
65,85	0,54	 76 25,11	SINUOSO	25,21	
66,07	0,22	 77 24,89	SALTO !!	24,99	

CONCEPCION		DISTANCE		DAY	5
CONCEPCION		Km. 184,40		SECTION	1
SPECIAL STAGE		KM: 90,96		RECORD	TIME ALLOWED
CONCEPCION / SAN A. LOMERIO				min.	
DISTANCE		DIRECTION	INFORMATION	DISTANCE REGRESS	
TOTAL	PARCIAL				
66,56	0,49	 78 <span style="float: right;">24,40</span>	!!	24,50	
67,29	0,73	 79 <span style="float: right;">23,67</span>	COM. LAS TRANKAS	23,77	
67,65	0,36	 80 <span style="float: right;">23,31</span>		23,41	
67,80	0,15	 81 <span style="float: right;">23,16</span>		23,26	
67,90	0,10	 82 <span style="float: right;">23,06</span>	SEG. LAJAS LARGO !!	23,16	
69,64	1,74	 83 <span style="float: right;">21,32</span>	COM. PUESTO NUEVO	21,42	


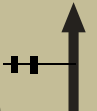




CONCEPCION		DISTANCE		DAY	5
CONCEPCION		Km. 184,40		SECTION	1
SPECIAL STAGE		KM: 90,96		RECORD	TIME ALLOWED
CONCEPCION / SAN A. LOMERIO				min.	
DISTANCE		DIRECTION	INFORMATION	DISTANCE REGRESS	
TOTAL	PARCIAL				
69,83	0,19	 84 21,13		21,23	
70,40	0,57	 85 20,56		20,66	
71,32	0,92	 86 19,64	 BAJA	19,74	
72,17	0,85	 87 18,79	MAL PASO LAJAS	18,89	
72,40	0,23	 88 18,56	MAL PASO LAJAS	18,66	
72,64	0,24	 89 18,32	MAL PASO SALTO Y LAJAS !!	18,42	




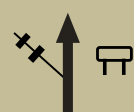



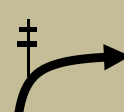




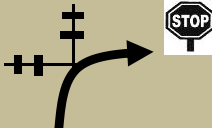
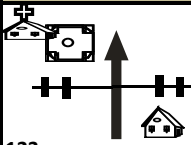
<b>CONCEPCION</b>		DISTANCE		DAY	<b>5</b>
<b>CONCEPCION</b>		<b>Km. 184,40</b>		SECTION	<b>1</b>
SPECIAL STAGE		<b>KM: 90,96</b>		RECORD	TIME ALLOWED
<b>CONCEPCION / SAN A. LOMERIO</b>					<b>min.</b>
DISTANCE		DIRECTION	INFORMATION	DISTANCE REGRESS	
TOTAL	PARCIAL				
<b>73,13</b>	<b>0,49</b>	 90 <span style="float: right;">17,83</span>	 <b>BAJA MAL PASO</b>	<b>17,93</b>	
<b>74,73</b>	<b>1,60</b>	 91 <span style="float: right;">16,23</span>	<b>SALTO PIEDRA MAL PASO !!</b>	<b>16,33</b>	
<b>75,00</b>	<b>0,27</b>	 92 <span style="float: right;">15,96</span>		<b>16,06</b>	
<b>75,57</b>	<b>0,57</b>	 93 <span style="float: right;">15,39</span>	<b>PUENTE TABLAS ANGOSTO</b>	<b>15,49</b>	
<b>76,24</b>	<b>0,67</b>	 94 <span style="float: right;">14,72</span>	<b>BADEN !!!</b>	<b>14,82</b>	
<b>76,46</b>	<b>0,22</b>	 95 <span style="float: right;">14,50</span>	<b>COM. TODOS SANTOS</b>	<b>14,60</b>	

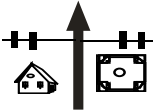
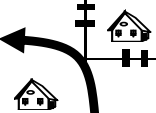
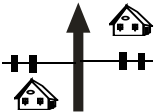
CONCEPCION		DISTANCE		DAY	5
CONCEPCION		Km. 184,40		SECTION	1
SPECIAL STAGE		KM: 90,96		RECORD	TIME ALLOWED
CONCEPCION / SAN A. LOMERIO				min.	
DISTANCE		DIRECTION	INFORMATION	DISTANCE REGRESS	
TOTAL	PARCIAL				
76,64	0,18	 96 14,32			14,42
76,78	0,14	 97 14,18			14,28
78,06	1,28	 98 12,90	PIEDRAS !!		13,00
78,63	0,57	 99 12,33	PUENTE TABLAS !!!		12,43
79,31	0,68	 100 11,65	COM. FATIMA MAL PASO !!		11,75
79,69	0,38	 101 11,27	PLAZA		11,37


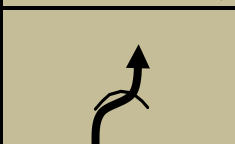
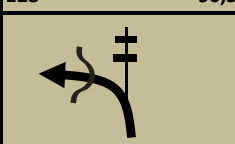

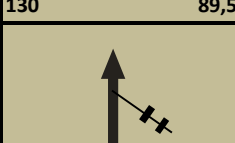

CONCEPCION		DISTANCE		DAY	5
CONCEPCION		Km. 184,40		SECTION	1
SPECIAL STAGE		KM: 90,96		RECORD	TIME ALLOWED
CONCEPCION / SAN A. LOMERIO				min.	
DISTANCE		DIRECTION	INFORMATION	DISTANCE REGRESS	
TOTAL	PARCIAL				
79,76	0,07				11,30
79,88	0,12				11,18
80,19	0,31				10,87
80,27	0,08		PUENTE TABLAS !!		10,79
81,17	0,90		 BAJA SALTO !!!		9,89
81,54	0,37		PUENTE TABLAS !!!		9,52

CONCEPCION		DISTANCE		DAY	5
CONCEPCION		Km. 184,40		SECTION	1
SPECIAL STAGE		KM: 90,96		RECORD	TIME ALLOWED
CONCEPCION / SAN A. LOMERIO				min.	
DISTANCE		DIRECTION	INFORMATION	DISTANCE REGRESS	
TOTAL	PARCIAL				
82,76	1,22	 108 8,20	LOMO	8,30	
84,64	1,88	 109 6,32		6,42	
85,06	0,42	 110 5,90	SALTO	6,00	
85,23	0,17	 111 5,73	!!	5,83	
85,42	0,19	 112 5,54	MAL PASO PIEDRAS	5,64	
87,28	1,86	 113 3,68		3,78	




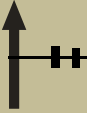


CONCEPCION		DISTANCE		DAY	5
CONCEPCION		Km. 184,40		SECTION	1
SPECIAL STAGE		KM: 90,96		RECORD	TIME ALLOWED
CONCEPCION / SAN A. LOMERIO				min.	
DISTANCE		DIRECTION	INFORMATION	DISTANCE REGRESS	
TOTAL	PARCIAL				
87,50	0,22	 114 3,46	 BAJA LAJA !!!	3,56	
87,91	0,41	 115 3,05	PUENTE MADERA !!	3,15	
88,45	0,54	 116 2,51		2,61	
89,43	0,98	 117 1,53		1,63	
89,52	0,09	 118 1,44	 BAJA SALTO SEG. MAL PASO !!	1,54	
90,08	0,56	 119 0,88		0,98	




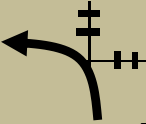
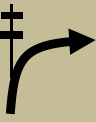


CONCEPCION		DISTANCE		DAY	5
CONCEPCION		Km. 184,40		SECTION	1
SPECIAL STAGE		KM: 90,96		RECORD	TIME ALLOWED
CONCEPCION / SAN A. LOMERIO				min.	
DISTANCE		DIRECTION	INFORMATION	DISTANCE REGRESS	
TOTAL	PARCIAL				
90,14	0,06	 120 0,82	BADEN !!!	0,92	
90,43	0,29	 121 0,53		0,63	
90,96	0,53	 122 0,00	STOP 9 S16 46 05.1 W61 48 31.8	0,10	
91,06	0,10	 123	PLAZA SAN ANTONIO DE LOMERIO	0,00	

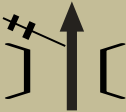


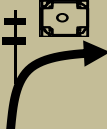
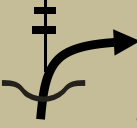

CONCEPCION		DISTANCE		DAY	5
CONCEPCION		Km. 184,40		SECTION	2
SPECIAL STAGE ENLACE LPE 10			KM: 0,40	RECORD	TIME ALLOWED min.
DISTANCE		DIRECTION	INFORMATION	DISTANCE REGRESS	
TOTAL	PARCIAL				
0,00	0,00	 124	<b>PLAZA SAN ANTONIO DE LOMERIO</b> S16 46 05.9 W61 48 35.1	0,40	
0,11	0,11	 125		0,29	
0,40	0,29	 126		0,00	







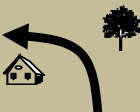
CONCEPCION		DISTANCE		DAY	5
CONCEPCION		Km. 184,40		SECTION	2
SPECIAL STAGE		KM: 90,72		RECORD	TIME ALLOWED
SAN A. LOMERIO / CONCEPCION				min.	
DISTANCE		DIRECTION	INFORMATION	DISTANCE REGRESS	
TOTAL	PARCIAL				
0,00	0,00	 127 90,72	LPE 10 S16 45 55.7 W61 48 33.3	91,73	
0,21	0,21	 128 90,51	LOMO !!	91,52	
0,46	0,25	 129 90,26	BADEN !!	91,27	
1,15	0,69	 130 89,57	SALTO !!	90,58	
2,18	1,03	 131 88,54		89,55	
2,75	0,57	 132 87,97	PUENTE TABLAS	88,98	


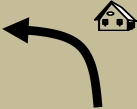
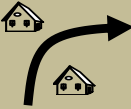









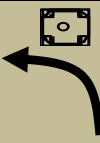
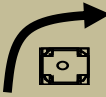
CONCEPCION		DISTANCE		DAY	5
CONCEPCION		Km. 184,40		SECTION	2
SPECIAL STAGE		KM: 90,72		RECORD	TIME ALLOWED
SAN A. LOMERIO / CONCEPCION				min.	
DISTANCE		DIRECTION	INFORMATION	DISTANCE REGRESS	
TOTAL	PARCIAL				
3,01	0,26	 133 87,71	LAJAS	88,72	
3,36	0,35	 134 87,36		88,37	
5,26	1,90	 135 85,46	LAJAS	86,47	
6,05	0,79	 136 84,67		85,68	
7,93	1,88	 137 82,79	LOMO	83,80	
9,15	1,22	 138 81,57	PUENTE TABLAS !!	82,58	









CONCEPCION		DISTANCE		DAY	5
CONCEPCION		Km. 184,40		SECTION	2
SPECIAL STAGE		KM: 90,72		RECORD	TIME ALLOWED
SAN A. LOMERIO / CONCEPCION				min.	
DISTANCE		DIRECTION	INFORMATION	DISTANCE REGRESS	
TOTAL	PARCIAL				
10,25	1,10	 139 80,47	MAL PASO	81,48	
10,43	0,18	 140 80,29		81,30	
10,61	0,18	 141 80,11	COM. FATIMA	81,12	
10,83	0,22	 142 79,89		80,90	
10,95	0,12	 143 79,77		80,78	
11,36	0,41	 144 79,36	 BAJA MAL PASO	80,37	


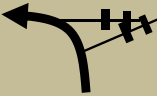




CONCEPCION		DISTANCE		DAY	5
CONCEPCION		Km. 184,40		SECTION	2
SPECIAL STAGE		KM: 90,72		RECORD	TIME ALLOWED
SAN A. LOMERIO / CONCEPCION				min.	
DISTANCE		DIRECTION	INFORMATION	DISTANCE REGRESS	
TOTAL	PARCIAL				
12,02	0,66	 145 78,70	PUENTE TABLAS !!		79,71
12,61	0,59	 146 78,11	PIEDRAS !!		79,12
13,92	1,31	 147 76,80	COM. TODOS SANTOS		77,81
14,10	0,18	 148 76,62			77,63
14,49	0,39	 149 76,23	MAL PASO		77,24
14,76	0,27	 150 75,96	PUENTE MADERA		76,97

CONCEPCION		DISTANCE		DAY	5
CONCEPCION		Km. 184,40		SECTION	2
SPECIAL STAGE		KM: 90,72		RECORD	TIME ALLOWED
SAN A. LOMERIO / CONCEPCION				min.	
DISTANCE		DIRECTION	INFORMATION	DISTANCE REGRESS	
TOTAL	PARCIAL				
17,42	2,66	 151 73,30	BAJA	74,31	
18,04	0,62	 152 72,68	 BAJA MAL PASO LAJAS	73,69	
18,31	0,27	 153 72,41	MAL PASO !!	73,42	
20,29	1,98	 154 70,43	PUENTE CEMENTO	71,44	
20,77	0,48	 155 69,95		70,96	
20,94	0,17	 156 69,78	COM. PUESTO NUEVO	70,79	







CONCEPCION		DISTANCE		DAY	5
CONCEPCION		Km. 184,40		SECTION	2
SPECIAL STAGE		KM: 90,72		RECORD	TIME ALLOWED
SAN A. LOMERIO / CONCEPCION				min.	
DISTANCE		DIRECTION	INFORMATION	DISTANCE REGRESS	
TOTAL	PARCIAL				
21,96	1,02	 157 68,76	MAL PASO LAJAS !!	69,77	
22,85	0,89	 158 67,87	COM. LAS TRANKAS	68,88	
22,95	0,10	 159 67,77		68,78	
23,24	0,29	 160 67,48		68,49	
23,58	0,34	 161 67,14	MAL PASO LAJAS LARGO	68,15	
24,86	1,28	 162 65,86		66,87	






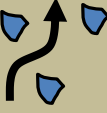
CONCEPCION		DISTANCE		DAY	5
CONCEPCION		Km. 184,40		SECTION	2
SPECIAL STAGE		KM: 90,72		RECORD	TIME ALLOWED
SAN A. LOMERIO / CONCEPCION				min.	
DISTANCE		DIRECTION	INFORMATION	DISTANCE REGRESS	
TOTAL	PARCIAL				
25,45	0,59	 163 65,27	BADEN	66,28	
25,84	0,39	 164 64,88	MAL PASO LOMOS !!!	65,89	
26,06	0,22	 165 64,66	PUENTE TABLAS	65,67	
27,26	1,20	 166 63,46	COM EL CERRITO	64,47	
27,36	0,10	 167 63,36		64,37	
27,44	0,08	 168 63,28		64,29	








CONCEPCION		DISTANCE		DAY	5
CONCEPCION		Km. 184,40		SECTION	2
SPECIAL STAGE		KM: 90,72		RECORD	TIME ALLOWED
SAN A. LOMERIO / CONCEPCION					min.
DISTANCE		DIRECTION	INFORMATION	DISTANCE REGRESS	
TOTAL	PARCIAL				
27,85	0,41	 169 62,87	DOS PUENTES SEG. !!		63,88
28,81	0,96	 170 61,91	 BAJA !!		62,92
30,41	1,60	 171 60,31	MAL PASO !!		61,32
30,59	0,18	 172 60,13	COM. SANTA ANITA		61,14
30,78	0,19	 173 59,94	COM. SANTA ANITA		60,95
31,11	0,33	 174 59,61	 BAJA SALTO !!!		60,62



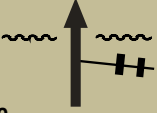



CONCEPCION		DISTANCE		DAY	5
CONCEPCION		Km. 184,40		SECTION	2
SPECIAL STAGE		KM: 90,72		RECORD	TIME ALLOWED
SAN A. LOMERIO / CONCEPCION				min.	
DISTANCE		DIRECTION	INFORMATION	DISTANCE REGRESS	
TOTAL	PARCIAL				
31,23	0,12	 175 59,49	BADEN !!	60,50	
31,77	0,54	 176 58,95		59,96	
32,13	0,36	 177 58,59	PUENTE TABLAS !!	59,60	
32,63	0,50	 178 58,09		59,10	
34,10	1,47	 179 56,62	MAL PASO !!!	57,63	
34,39	0,29	 180 56,33	SALTO	57,34	















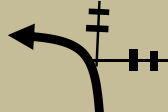

CONCEPCION		DISTANCE		DAY	5
CONCEPCION		Km. 184,40		SECTION	2
SPECIAL STAGE		KM: 90,72		RECORD	TIME ALLOWED
SAN A. LOMERIO / CONCEPCION					min.
DISTANCE		DIRECTION		INFORMATION	
TOTAL	PARCIAL			DISTANCE REGRESS	
35,03	0,64	 190 55,69		BADEN !!  56,70	
35,84	0,81	 191 54,88		PIEDRAS SEG. MAL PASO !!  55,89	
36,24	0,40	 192 54,48		BADEN !!!  55,49	
38,78	2,54	 193 51,94		SALTO  52,95	
39,17	0,39	 194 51,55		MAL PASO LAJAS !!!  52,56	
39,47	0,30	 195 51,25		SALTO !!  52,26	








CONCEPCION		DISTANCE		DAY	5
CONCEPCION		Km. 184,40		SECTION	2
SPECIAL STAGE		KM: 90,72		RECORD	TIME ALLOWED
SAN A. LOMERIO / CONCEPCION				min.	
DISTANCE		DIRECTION	INFORMATION	DISTANCE REGRESS	
TOTAL	PARCIAL				
39,76	0,29	 196 50,96	MAL PASO !!!	51,97	
40,26	0,50	 197 50,46	MAL PASO LAJAS !!!	51,47	
41,36	1,10	 198 49,36	MAL PASO !!!	50,37	
42,12	0,76	 199 48,60	MAL PASO !!!	49,61	
42,58	0,46	 200 48,14	MAL PASO !!!	49,15	
43,68	1,10	 201 47,04	PIEDRAS !!	48,05	


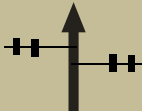

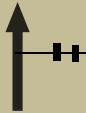
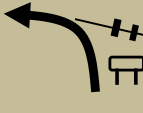
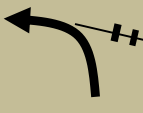
CONCEPCION		DISTANCE		DAY	5
CONCEPCION		Km. 184,40		SECTION	2
SPECIAL STAGE		KM: 90,72		RECORD	TIME ALLOWED
SAN A. LOMERIO / CONCEPCION				min.	
DISTANCE		DIRECTION	INFORMATION	DISTANCE REGRESS	
TOTAL	PARCIAL				
46,27	2,59	 202 44,45	CRUCE MEDIO MONTE		45,46
46,52	0,25	 203 44,20	 BAJA !!		45,21
47,06	0,54	 204 43,66	PROP. EL QUIZER QUEBRADITA		44,67
47,65	0,59	 205 43,07	MAL PASO PIEDRA !!!		44,08
48,61	0,96	 206 42,11	COM. PANORAMA		43,12
49,36	0,75	 207 41,36			42,37

CONCEPCION		DISTANCE		DAY	5
CONCEPCION		Km. 184,40		SECTION	2
SPECIAL STAGE		KM: 90,72		RECORD	TIME ALLOWED
SAN A. LOMERIO / CONCEPCION				min.	
DISTANCE		DIRECTION	INFORMATION	DISTANCE REGRESS	
TOTAL	PARCIAL				
50,96	1,60	 208 39,76	COM. INDIGENA EL CARMEN		40,77
51,19	0,23	 209 39,53	BADEN !!		40,54
51,96	0,77	 210 38,76	HORQUIDEARIO DER.		39,77
52,26	0,30	 211 38,46	NO SE VE		39,47
52,81	0,55	 212 37,91	SALTO SEG. PUENTE !! A mts 90		38,92
53,39	0,58	 213 37,33	BADEN !!		38,34







CONCEPCION		DISTANCE		DAY	5
CONCEPCION		Km. 184,40		SECTION	2
SPECIAL STAGE		KM: 90,72		RECORD	TIME ALLOWED
SAN A. LOMERIO / CONCEPCION				min.	
DISTANCE		DIRECTION	INFORMATION	DISTANCE REGRESS	
TOTAL	PARCIAL				
53,97	0,58	 214 36,75			37,76
56,68	2,71	 215 34,04	LA ESCONDIDITA DE TULIO		35,05
57,98	1,30	 216 32,74	LOMO		33,75
58,19	0,21	 217 32,53	 BAJA		33,54
58,33	0,14	 218 32,39	MAL PASO LAJAS !!!		33,40
59,71	1,38	 219 31,01	 BAJA !!		32,02


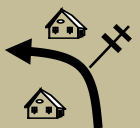
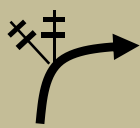
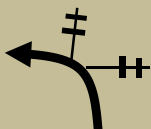
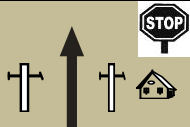

CONCEPCION		DISTANCE		DAY	5
CONCEPCION		Km. 184,40		SECTION	2
SPECIAL STAGE		KM: 90,72		RECORD	TIME ALLOWED
SAN A. LOMERIO / CONCEPCION				min.	
DISTANCE		DIRECTION	INFORMATION	DISTANCE REGRESS	
TOTAL	PARCIAL				
59,86	0,15	 220 30,86	PUENTE ANGOSTO	31,87	
62,68	2,82	 221 28,04	BAJA !!	29,05	
64,38	1,70	 222 26,34	MAL PASO CALAMINEADO LARGO	27,35	
65,77	1,39	 223 24,95	PROP. VALINHOS	25,96	
69,85	4,08	 224 20,87		21,88	
70,40	0,55	 225 20,32		21,33	

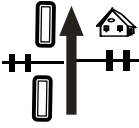
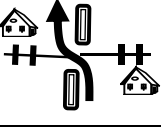
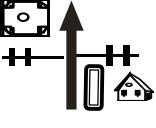
CONCEPCION		DISTANCE		DAY	5
CONCEPCION		Km. 184,40		SECTION	2
SPECIAL STAGE		KM: 90,72		RECORD	TIME ALLOWED
SAN A. LOMERIO / CONCEPCION					min.
DISTANCE		DIRECTION	INFORMATION	DISTANCE	
TOTAL	PARCIAL			REGRESS	
71,32	0,92	 226 19,40	MAL PASO LAJAS	20,41	
72,86	1,54	 227 17,86	 BAJA MAL PASO QUEBRADO !!!	18,87	
72,95	0,09	 228 17,77	PUENTE MADERA SEG. MAL PASO LAJAS	18,78	
73,26	0,31	 229 17,46	COM. SAN ISIDRO	18,47	
74,68	1,42	 230 16,04	PUENTE TABLAS SALE MAL PASO !!!	17,05	
75,99	1,31	 231 14,73	MAL PASO LAJAS !!	15,74	

CONCEPCION		DISTANCE		DAY	5
CONCEPCION		Km. 184,40		SECTION	2
SPECIAL STAGE		KM: 90,72		RECORD	TIME ALLOWED
SAN A. LOMERIO / CONCEPCION				min.	
DISTANCE		DIRECTION	INFORMATION	DISTANCE REGRESS	
TOTAL	PARCIAL				
76,18	0,19	 232 14,54	BADEN !!!		15,55
77,95	1,77	 233 12,77			13,78
78,31	0,36	 234 12,41	MAL PASO LAJAS		13,42
79,29	0,98	 235 11,43			12,44
80,46	1,17	 236 10,26	CRUCE		11,27
82,42	1,96	 237 8,30	PROP. DER.		9,31



CONCEPCION		DISTANCE		DAY	5
CONCEPCION		Km. 184,40		SECTION	2
SPECIAL STAGE		KM: 90,72		RECORD	TIME ALLOWED
SAN A. LOMERIO / CONCEPCION				min.	
DISTANCE		DIRECTION		INFORMATION	
TOTAL	PARCIAL			DISTANCE REGRESS	
85,10	2,68	238	 5,62	BADEN	6,63
85,80	0,70	239	 4,92	PUENTE MAL PASO !!	5,93
87,86	2,06	240	 2,86	BADEN	3,87
88,21	0,35	241	 2,51	BADEN Y PUENTE	3,52
88,35	0,14	242	 2,37	MAL PASO LAJAS !!!	3,38
88,53	0,18	243	 2,19	SEG. MAL PASO	3,20

CONCEPCION		DISTANCE		DAY	5
CONCEPCION		Km. 184,40		SECTION	2
SPECIAL STAGE		KM: 90,72		RECORD	TIME ALLOWED
SAN A. LOMERIO / CONCEPCION				min.	
DISTANCE		DIRECTION	INFORMATION	DISTANCE REGRESS	
TOTAL	PARCIAL				
89,12	0,59	 244 1,60	MAL PASO LARGO !!!	2,61	
89,42	0,30	 245 1,30		2,31	
89,82	0,40	 246 0,90		1,91	
90,04	0,22	 247 0,68		1,69	
90,72	0,68	 248 0,00	FPE 10 CONCEPCION POSTES DE ENERGIA AMBOS LADOS S16 08 41.7 W62 01 23.7	1,01	
90,77	0,05	 249	SEGUIR CUATRO CUADRAS	0,96	

CONCEPCION		DISTANCE		DAY	5
CONCEPCION		Km. 184,40		SECTION	2
SPECIAL STAGE SAN A. LOMERIO / CONCEPCION			KM: 90,72		RECORD
					TIME ALLOWED min.
DISTANCE		DIRECTION	INFORMATION	DISTANCE REGRESS	
TOTAL	PARCIAL				
91,35	0,58	 250	SEGUIR DOS CUADRA ENLADRILLADO		0,38
91,60	0,25	 251			0,13
91,73	0,13	 252	PLAZA CONCEPCION		0,00