



## LIBRO DE RUTA

### Gran premio Integración del Oriente Versión: 43



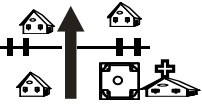
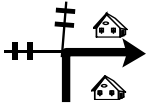
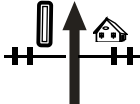
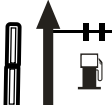

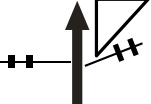
### PRUEBA RUTA 2.021


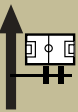




Homenaje: Jorge "Koky" Valdivia B.







Del 15 al 23 de Octubre 2.021



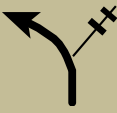





## CUARTA ETAPA


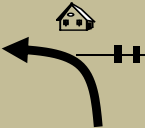





MARTES 19 DE OCTUBRE  
SAN JAVIER - CONCEPCION

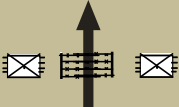


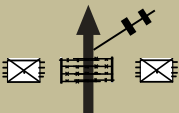

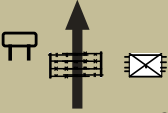
<b>SAN JAVIER</b>		DISTANCE		DAY	<b>4</b>
<b>CONCEPCION</b>		<b>Km. 156,78</b>		SECTION	<b>1</b>
<b>SPECIAL STAGE</b>			<b>km: 1,37</b>	RECORD	TIME ALLOWED
<b>ENLACE A LPE 7</b>					<b>min.</b>
DISTANCE		DIRECTION	INFORMATION	DISTANCE REGRESS	
TOTAL	PARCIAL				
<b>0,00</b>	<b>0,00</b>	 1	<b>PLAZA DE SAN JAVIER DER.</b> <b>ALCALDIA IZQ.</b> <b>S16 16 28.72 W62 30 14.02</b>		<b>1,37</b>
<b>0,05</b>	<b>0,05</b>	 2	<b>POR LA AV. SANTA CRUZ</b>		<b>1,32</b>
<b>0,38</b>	<b>0,33</b>	 3	<b>DOBLE VIAS</b>		<b>0,99</b>
<b>0,68</b>	<b>0,30</b>	 4	<b>SURTIDOR DER.</b>		<b>0,69</b>
<b>1,26</b>	<b>0,58</b>	 5	<b>BAJA DE LA CARRETERA</b>		<b>0,11</b>
<b>1,37</b>	<b>0,11</b>	 6	<b>PICO DE PLANCHA SANTA ROSA</b>		<b>0,00</b>




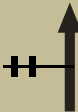



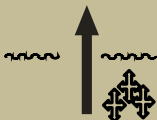
<b>SAN JAVIER</b>		DISTANCE		DAY	<b>4</b>
<b>CONCEPCION</b>		<b>Km. 156,78</b>		SECTION	<b>1</b>
SPECIAL STAGE		<b>km: 39,69</b>		RECORD	TIME ALLOWED
<b>SAN JAVIER / SAN JAVIER</b>					<b>min.</b>
DISTANCE		DIRECTION	INFORMATION	DISTANCE REGRESS	
TOTAL	PARCIAL				
<b>0,00</b>	<b>0,00</b>	 7 39,69	<b>LPE 7</b> <b>POSTE DE ENERGIA DER.</b> <b>S16 16 33.01 W62 30 59.96</b>	<b>43,88</b>	
<b>0,10</b>	<b>0,10</b>	 8 39,59		<b>43,78</b>	
<b>0,47</b>	<b>0,37</b>	 9 39,22	<b>LA NIPO</b>	<b>43,41</b>	
<b>2,08</b>	<b>1,61</b>	 10 37,61	<b>MAL PASO PIEDRAS !!</b>	<b>41,80</b>	
<b>2,38</b>	<b>0,30</b>	 11 37,31	<b>BADEN</b>	<b>41,50</b>	
<b>2,88</b>	<b>0,50</b>	 12 36,81		<b>41,00</b>	

<b>SAN JAVIER</b>		DISTANCE		DAY	<b>4</b>
<b>CONCEPCION</b>		<b>Km. 156,78</b>		SECTION	<b>1</b>
SPECIAL STAGE		<b>km: 39,69</b>		RECORD	TIME ALLOWED
<b>SAN JAVIER / SAN JAVIER</b>					<b>min.</b>
DISTANCE		DIRECTION	INFORMATION	DISTANCE REGRESS	
TOTAL	PARCIAL				
<b>3,33</b>	<b>0,45</b>	 18 <span style="float: right;">36,36</span>	<b>MAL PASO</b>	<b>40,55</b>	
<b>3,87</b>	<b>0,54</b>	 19 <span style="float: right;">35,82</span>	<b>SALTO</b>	<b>40,01</b>	
<b>4,31</b>	<b>0,44</b>	 20 <span style="float: right;">35,38</span>		<b>39,57</b>	
<b>4,92</b>	<b>0,61</b>	 21 <span style="float: right;">34,77</span>		<b>38,96</b>	
<b>6,49</b>	<b>1,57</b>	 22 <span style="float: right;">33,20</span>	<b>ANGOSTO</b>	<b>37,39</b>	
<b>6,58</b>	<b>0,09</b>	 23 <span style="float: right;">33,11</span>	<b>MAL PASO</b>	<b>37,30</b>	









<b>SAN JAVIER</b>		DISTANCE		DAY	<b>4</b>
<b>CONCEPCION</b>		<b>Km. 156,78</b>		SECTION	<b>1</b>
SPECIAL STAGE		<b>km: 39,69</b>		RECORD	TIME ALLOWED
<b>SAN JAVIER / SAN JAVIER</b>					<b>min.</b>
DISTANCE		DIRECTION	INFORMATION	DISTANCE REGRESS	
TOTAL	PARCIAL				
<b>6,78</b>	<b>0,20</b>	 18 <span style="float: right;">32,91</span>	<b>COM. SAN JOSE OBRERO</b>	<b>37,10</b>	
<b>7,39</b>	<b>0,61</b>	 19 <span style="float: right;">32,30</span>	<b>BADEN</b>	<b>36,49</b>	
<b>7,72</b>	<b>0,33</b>	 20 <span style="float: right;">31,97</span>	<b>COM SANTA TEREZA BAJA</b>	<b>36,16</b>	
<b>8,00</b>	<b>0,28</b>	 21 <span style="float: right;">31,69</span>	 <b>BAJA</b>	<b>35,88</b>	
<b>8,37</b>	<b>0,37</b>	 22 <span style="float: right;">31,32</span>	 <b>BAJA MAL PASO</b>	<b>35,51</b>	
<b>8,54</b>	<b>0,17</b>	 23 <span style="float: right;">31,15</span>		<b>35,34</b>	



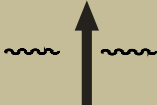



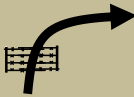
<b>SAN JAVIER</b>		DISTANCE		DAY	<b>4</b>
<b>CONCEPCION</b>		<b>Km. 156,78</b>		SECTION	<b>1</b>
SPECIAL STAGE		<b>km: 39,69</b>		RECORD	TIME ALLOWED
<b>SAN JAVIER / SAN JAVIER</b>					<b>min.</b>
DISTANCE		DIRECTION	INFORMATION	DISTANCE REGRESS	
TOTAL	PARCIAL				
<b>8,92</b>	<b>0,38</b>	 24 30,77			<b>34,96</b>
<b>9,31</b>	<b>0,39</b>	 25 30,38	PROP. PARAISO		<b>34,57</b>
<b>10,31</b>	<b>1,00</b>	 26 29,38	 BAJA MAL PASO		<b>33,57</b>
<b>10,55</b>	<b>0,24</b>	 27 29,14	MATA BURRO !!! COM LIMONES		<b>33,33</b>
<b>11,38</b>	<b>0,83</b>	 28 28,31	PROP. LIMONES		<b>32,50</b>
<b>11,71</b>	<b>0,33</b>	 29 27,98	BADEN !!		<b>32,17</b>

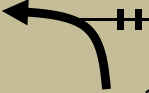



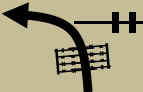

<b>SAN JAVIER</b>		DISTANCE		DAY	<b>4</b>
<b>CONCEPCION</b>		<b>Km. 156,78</b>		SECTION	<b>1</b>
SPECIAL STAGE <b>km: 39,69</b>			RECORD	TIME ALLOWED	
<b>SAN JAVIER / SAN JAVIER</b>				<b>min.</b>	
DISTANCE		DIRECTION	INFORMATION	DISTANCE REGRESS	
TOTAL	PARCIAL				
<b>11,96</b>	<b>0,25</b>	 34 <span style="float: right;">27,73</span>	<b>MATA BURRO SEG. QUEBRADITA A mts 100</b>	<b>31,92</b>	
<b>12,36</b>	<b>0,40</b>	 35 <span style="float: right;">27,33</span>	<b>MAL PASO !!!</b>	<b>31,52</b>	
<b>13,12</b>	<b>0,76</b>	 36 <span style="float: right;">26,57</span>	<b>SUBE CERRO EL EMPUJE HUECO IZQ. LARGO</b>	<b>30,76</b>	
<b>13,81</b>	<b>0,69</b>	 37 <span style="float: right;">25,88</span>	<b>MATA BURRO</b>	<b>30,07</b>	
<b>13,91</b>	<b>0,10</b>	 38 <span style="float: right;">25,78</span>	<b>BADEN</b>	<b>29,97</b>	
<b>14,37</b>	<b>0,46</b>	 39 <span style="float: right;">25,32</span>	<b>COM. SAN FRANCISCO DE LAS HABRAS</b>	<b>29,51</b>	

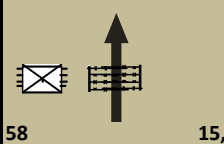


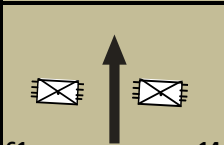

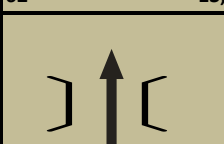
<b>SAN JAVIER</b>		DISTANCE		DAY	<b>4</b>
<b>CONCEPCION</b>		Km. 156,78		SECTION	<b>1</b>
SPECIAL STAGE		km: 39,69		RECORD	TIME ALLOWED
<b>SAN JAVIER / SAN JAVIER</b>					<b>min.</b>
DISTANCE		DIRECTION	INFORMATION	DISTANCE REGRESS	
TOTAL	PARCIAL				
14,56	0,19	 34 25,13	ANGOSTO		29,32
14,86	0,30	 35 24,83	 BAJA MAL PASO !!		29,02
15,60	0,74	 36 24,09	PROP. LAS LOMAS		28,28
15,78	0,18	 37 23,91	 BAJA MAL PASO !!		28,10
16,96	1,18	 38 22,73			26,92
17,13	0,17	 39 22,56	REJA ALAMBRE CEMENTERIO DER.		26,75


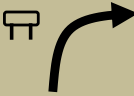






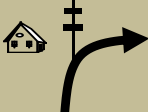





<b>SAN JAVIER</b>		DISTANCE		DAY	<b>4</b>
<b>CONCEPCION</b>		<b>Km. 156,78</b>		SECTION	<b>1</b>
SPECIAL STAGE		<b>km: 39,69</b>		RECORD	TIME ALLOWED
<b>SAN JAVIER / SAN JAVIER</b>					<b>min.</b>
DISTANCE		DIRECTION	INFORMATION	DISTANCE REGRESS	
TOTAL	PARCIAL				
<b>18,06</b>	<b>0,93</b>	 40 <span style="float: right;">21,63</span>	HUECO DER.		<b>25,82</b>
<b>18,23</b>	<b>0,17</b>	 41 <span style="float: right;">21,46</span>	 BAJA		<b>25,65</b>
<b>18,40</b>	<b>0,17</b>	 42 <span style="float: right;">21,29</span>	QUEBRADITA		<b>25,48</b>
<b>18,73</b>	<b>0,33</b>	 43 <span style="float: right;">20,96</span>	SUBE CERRO CHIQUITANO		<b>25,15</b>
<b>19,20</b>	<b>0,47</b>	 44 <span style="float: right;">20,49</span>	MIRADOR		<b>24,68</b>
<b>19,85</b>	<b>0,65</b>	 45 <span style="float: right;">19,84</span>	 BAJA		<b>24,03</b>







<b>SAN JAVIER</b>		DISTANCE		DAY	<b>4</b>
<b>CONCEPCION</b>		<b>Km. 156,78</b>		SECTION	<b>1</b>
<b>SPECIAL STAGE</b>		<b>km: 39,69</b>		RECORD	TIME ALLOWED
<b>SAN JAVIER / SAN JAVIER</b>					<b>min.</b>
DISTANCE		DIRECTION	INFORMATION	DISTANCE REGRESS	
TOTAL	PARCIAL				
<b>20,30</b>	<b>0,45</b>	 46 <span style="float: right;">19,39</span>	 <b>BAJA</b>		<b>23,58</b>
<b>20,66</b>	<b>0,36</b>	 47 <span style="float: right;">19,03</span>	<b>REJA ALMBRE 2 SEGUIDAS</b>		<b>23,22</b>
<b>21,15</b>	<b>0,49</b>	 48 <span style="float: right;">18,54</span>	<b>COM. LAS HABRAS SEG. REJA Y MATABURRO A mts. 50</b>		<b>22,73</b>
<b>21,55</b>	<b>0,40</b>	 49 <span style="float: right;">18,14</span>	<b>MATA BURRO</b>		<b>22,33</b>
<b>21,75</b>	<b>0,20</b>	 50 <span style="float: right;">17,94</span>			<b>22,13</b>
<b>22,16</b>	<b>0,41</b>	 51 <span style="float: right;">17,53</span>	<b>MATA BURRO !!</b>		<b>21,72</b>








<b>SAN JAVIER</b>		DISTANCE		DAY	<b>4</b>
<b>CONCEPCION</b>		<b>Km. 156,78</b>		SECTION	<b>1</b>
SPECIAL STAGE <b>km: 39,69</b>		RECORD		TIME ALLOWED	
<b>SAN JAVIER / SAN JAVIER</b>				<b>min.</b>	
DISTANCE		DIRECTION	INFORMATION	DISTANCE REGRESS	
TOTAL	PARCIAL				
<b>22,38</b>	<b>0,22</b>	 52 17,31			<b>21,50</b>
<b>22,47</b>	<b>0,09</b>	 53 17,22	QUEBRADITA		<b>21,41</b>
<b>22,62</b>	<b>0,15</b>	 54 17,07	MATA BURRO PROP. MARENGO		<b>21,26</b>
<b>22,81</b>	<b>0,19</b>	 55 16,88	QUEBRADITA		<b>21,07</b>
<b>23,69</b>	<b>0,88</b>	 56 16,00	MATA BURRO SALE DE LA PROPIEDAD		<b>20,19</b>
<b>24,09</b>	<b>0,40</b>	 57 15,60	PUENTE Y BADEN !!		<b>19,79</b>

<b>SAN JAVIER</b>		DISTANCE		DAY	<b>4</b>
<b>CONCEPCION</b>		Km. 156,78		SECTION	<b>1</b>
SPECIAL STAGE <b>km: 39,69</b>			RECORD	TIME ALLOWED	
<b>SAN JAVIER / SAN JAVIER</b>				<b>min.</b>	
DISTANCE		DIRECTION	INFORMATION	DISTANCE REGRESS	
TOTAL	PARCIAL				
<b>24,45</b>	<b>0,36</b>	 58 15,24	<b>MATA BURRO</b>	<b>19,43</b>	
<b>24,51</b>	<b>0,06</b>	 59 15,18	<b>PUENTE TABLAS</b>	<b>19,37</b>	
<b>25,47</b>	<b>0,96</b>	 60 14,22	<b>SALTO</b>	<b>18,41</b>	
<b>25,66</b>	<b>0,19</b>	 61 14,03		<b>18,22</b>	
<b>26,45</b>	<b>0,79</b>	 62 13,24	<b>PUENTE !!</b>	<b>17,43</b>	
<b>26,92</b>	<b>0,47</b>	 63 12,77	<b>PUENTE TABLAS</b>	<b>16,96</b>	

SAN JAVIER		DISTANCE		DAY	
CONCEPCION		Km. 156,78		4	
SECTION		1		TIME ALLOWED	
SPECIAL STAGE		km: 39,69		RECORD	
SAN JAVIER / SAN JAVIER				min.	
DISTANCE		DIRECTION	INFORMATION	DISTANCE REGRESS	
TOTAL	PARCIAL				
27,05	0,13	 109 12,64	PUENTE !!!		16,83
27,32	0,27	 110 12,37	PROP. LA CACHUELA		16,56
27,60	0,28	 111 12,09	PUENTE SEG. DE BAJADA		16,28
27,86	0,26	 112 11,83	MATA BURRO		16,02
28,13	0,27	 113 11,56	PUENTE		15,75
28,70	0,57	 114 10,99	PUENTE TABLAS		15,18

<b>SAN JAVIER</b>		DISTANCE		DAY	<b>4</b>
<b>CONCEPCION</b>		Km. 156,78		SECTION	<b>1</b>
SPECIAL STAGE <b>km: 39,69</b>		RECORD		TIME ALLOWED	
<b>SAN JAVIER / SAN JAVIER</b>				<b>min.</b>	
DISTANCE		DIRECTION	INFORMATION	DISTANCE REGRESS	
TOTAL	PARCIAL				
<b>28,84</b>	<b>0,14</b>	 109 10,85	<b>PROP. LAS PORRAS</b>	<b>15,04</b>	
<b>30,72</b>	<b>1,88</b>	 110 8,97	<b>PIEDRA EN MEDIO CAMINO</b>	<b>13,16</b>	
<b>31,23</b>	<b>0,51</b>	 111 8,46	<b>SEG. MAL PASO</b>	<b>12,65</b>	
<b>31,67</b>	<b>0,44</b>	 112 8,02	<b>SALTO !!!</b>	<b>12,21</b>	
<b>32,01</b>	<b>0,34</b>	 113 7,68	<b>PUENTE TRONCO</b>	<b>11,87</b>	
<b>32,61</b>	<b>0,60</b>	 114 7,08	<b>SALTO MAL PASO !!</b>	<b>11,27</b>	


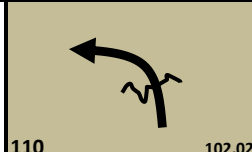


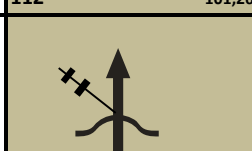
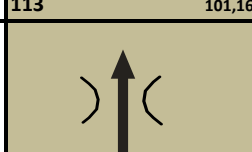
<b>SAN JAVIER</b>		DISTANCE		DAY	<b>4</b>
<b>CONCEPCION</b>		<b>Km. 156,78</b>		SECTION	<b>1</b>
<b>SPECIAL STAGE</b> <b>km: 39,69</b>			RECORD		TIME ALLOWED
<b>SAN JAVIER / SAN JAVIER</b>					<b>min.</b>
DISTANCE		DIRECTION	INFORMATION	DISTANCE REGRESS	
TOTAL	PARCIAL				
<b>34,40</b>	<b>1,79</b>	 109                      5,29	<b>SALTO</b>		<b>9,48</b>
<b>35,70</b>	<b>1,30</b>	 110                      3,99	<b>MAL PASO PIEDRAS EN MEDIO !!</b>		<b>8,18</b>
<b>36,41</b>	<b>0,71</b>	 111                      3,28	<b>SALTO</b>		<b>7,47</b>
<b>36,70</b>	<b>0,29</b>	 112                      2,99	<b>MATA BURRO</b>		<b>7,18</b>
<b>37,23</b>	<b>0,53</b>	 113                      2,46	<b>PUENTE LOMOS</b>		<b>6,65</b>
<b>37,32</b>	<b>0,09</b>	 114                      2,37			<b>6,56</b>







SAN JAVIER		DISTANCE		DAY	4
CONCEPCION		Km. 156,78		SECTION	1
SPECIAL STAGE		km: 39,69		RECORD	TIME ALLOWED
SAN JAVIER / SAN JAVIER				min.	
DISTANCE		DIRECTION	INFORMATION	DISTANCE REGRESS	
TOTAL	PARCIAL				
37,54	0,22	 109 2,15	PUENTE TRONCO !!!	6,34	
39,21	1,67	 110 0,48		4,67	
39,50	0,29	 111 0,19		4,38	
39,69	0,19	 112 0,00	FPE 7 CARRETERA ENTRADA A PROP. BIBOSI S16 17 28 22 W62 30 57 16	4,19	
42,26	2,57	 113		1,62	
42,65	0,39	 114	DOBLE VIAS AV. SANTA CRUZ	1,23	




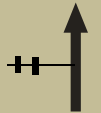








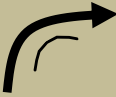



<b>SAN JAVIER</b>		DISTANCE		DAY	<b>4</b>
<b>CONCEPCION</b>		<b>Km. 156,78</b>		SECTION	<b>1</b>
SPECIAL STAGE <b>km: 39,69</b>			RECORD	TIME ALLOWED	
<b>SAN JAVIER / SAN JAVIER</b>				<b>min.</b>	
DISTANCE		DIRECTION	INFORMATION	DISTANCE REGRESS	
TOTAL	PARCIAL				
<b>43,11</b>	<b>0,46</b>			<b>0,77</b>	
<b>43,49</b>	<b>0,38</b>			<b>0,39</b>	
<b>43,83</b>	<b>0,34</b>		<b>ENTRADA A LA PLAZA</b>	<b>0,05</b>	
<b>43,88</b>	<b>0,05</b>		<b>PLAZA PRINCIPAL DE SAN JAVIER</b>	<b>0,00</b>	









<b>SAN JAVIER</b>		DISTANCE		DAY	<b>4</b>
<b>CONCEPCION</b>		<b>Km.156,78</b>		SECTION	<b>2</b>
<b>SPECIAL STAGE</b>			<b>km: 3,95</b>	RECORD	TIME ALLOWED
<b>ENLACE A PE 8</b>					<b>min.</b>
DISTANCE		DIRECTION	INFORMATION	DISTANCE REGRESS	
TOTAL	PARCIAL				
<b>0,00</b>	<b>0,00</b>	 109	<b>PLAZA DE SAN JAVIER DER.</b> <b>ALCALDIA IZQ.</b> <b>S16 16 28.72 W62 30 14.02</b>	<b>3,95</b>	
<b>0,06</b>	<b>0,06</b>	 110	<b>AV. SANTA CRUZ</b>	<b>3,89</b>	
<b>0,93</b>	<b>0,87</b>	 111	<b>PEQ SAN JAVIER</b>	<b>3,02</b>	
<b>3,23</b>	<b>2,30</b>	 112	<b>AEROPUERTO</b>	<b>0,72</b>	
<b>3,74</b>	<b>0,51</b>	 113	<b>BAJA DE LA CARRETERA</b>	<b>0,21</b>	
<b>3,95</b>	<b>0,21</b>	 114		<b>0,00</b>	


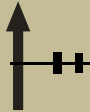




<b>SAN JAVIER</b>		DISTANCE		DAY	<b>4</b>
<b>CONCEPCION</b>		<b>Km.156,78</b>		SECTION	<b>2</b>
<b>SPECIAL STAGE</b>		<b>km: 103,60</b>		RECORD	TIME ALLOWED
<b>LA PISTA / LIMONES</b>					<b>min.</b>
DISTANCE		DIRECTION	INFORMATION	DISTANCE REGRESS	
TOTAL	PARCIAL				
<b>0,00</b>	<b>0,00</b>	 109 103,60	LPE 8 ARBOL DER. S 16 16 12.15 W62 28 8.26		<b>107,74</b>
<b>1,58</b>	<b>1,58</b>	 110 102,02	MAL PASO !!		<b>106,16</b>
<b>1,96</b>	<b>0,38</b>	 111 101,64	PUENTE ANGOSTO		<b>105,78</b>
<b>2,34</b>	<b>0,38</b>	 112 101,26	SALTO !!!		<b>105,40</b>
<b>2,44</b>	<b>0,10</b>	 113 101,16	SALTO !!! PROP. INDANA DER.		<b>105,30</b>
<b>3,85</b>	<b>1,41</b>	 114 99,75			<b>103,89</b>

<b>SAN JAVIER</b>		DISTANCE		DAY	<b>4</b>
<b>CONCEPCION</b>		<b>Km.156,78</b>		SECTION	<b>2</b>
<b>SPECIAL STAGE</b>		<b>km: 103,60</b>		RECORD	TIME ALLOWED
<b>LA PISTA / LIMONES</b>					<b>min.</b>
DISTANCE		DIRECTION	INFORMATION	DISTANCE	
TOTAL	PARCIAL			REGRESS	
<b>5,33</b>	<b>1,48</b>	 109 98,27	BADEN	<b>102,41</b>	
<b>6,44</b>	<b>1,11</b>	 110 97,16	BADEN	<b>101,30</b>	
<b>6,85</b>	<b>0,41</b>	 111 96,75	BADEN	<b>100,89</b>	
<b>7,09</b>	<b>0,24</b>	 112 96,51	SALTO SEG. MAL PASO	<b>100,65</b>	
<b>7,41</b>	<b>0,32</b>	 113 96,19	MAL PASO	<b>100,33</b>	
<b>7,70</b>	<b>0,29</b>	 114 95,90	MAL PASO	<b>100,04</b>	




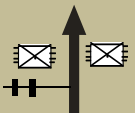


<b>SAN JAVIER</b>		DISTANCE		DAY	<b>4</b>
<b>CONCEPCION</b>		<b>Km.156,78</b>		SECTION	<b>2</b>
<b>SPECIAL STAGE</b>		<b>km: 103,60</b>		RECORD	TIME ALLOWED
<b>LA PISTA / LIMONES</b>					<b>min.</b>
DISTANCE		DIRECTION	INFORMATION	DISTANCE REGRESS	
TOTAL	PARCIAL				
<b>7,96</b>	<b>0,26</b>	 109 95,64	HGUECO IZQ.		<b>99,78</b>
<b>8,23</b>	<b>0,27</b>	 110 95,37	MAL PASO !!		<b>99,51</b>
<b>8,49</b>	<b>0,26</b>	 111 95,11	BADEN SEG. MAL PASO LARGO		<b>99,25</b>
<b>9,04</b>	<b>0,55</b>	 112 94,56			<b>98,70</b>
<b>9,41</b>	<b>0,37</b>	 113 94,19	SALTO SEG. PUENTE ANGOSTO !!		<b>98,33</b>
<b>9,98</b>	<b>0,57</b>	 114 93,62	MOMOQUI SEG. MAL PASO		<b>97,76</b>


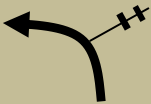

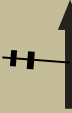



SAN JAVIER		DISTANCE		DAY	4
CONCEPCION		Km.156,78		SECTION	2
SPECIAL STAGE		km: 103,60		RECORD	TIME ALLOWED
LA PISTA / LIMONES				min.	
DISTANCE		DIRECTION	INFORMATION	DISTANCE REGRESS	
TOTAL	PARCIAL				
10,53	0,55	109  93,07	BADEN		97,21
11,90	1,37	110  91,70	 BAJA MAL PASO !!		95,84
12,06	0,16	111  91,54	SALTO		95,68
12,51	0,45	112  91,09	HUECO DER.		95,23
12,76	0,25	113  90,84	 BAJA SALTO !!!		94,98
13,15	0,39	114  90,45			94,59

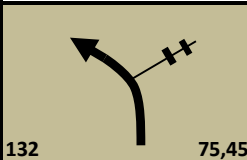
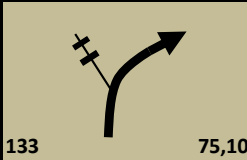
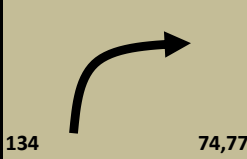
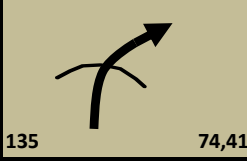
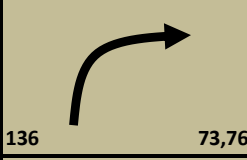
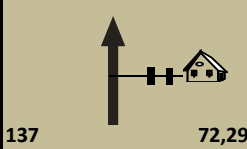
<b>SAN JAVIER</b>		DISTANCE		DAY	<b>4</b>
<b>CONCEPCION</b>		<b>Km.156,78</b>		SECTION	<b>2</b>
SPECIAL STAGE		<b>km: 103,60</b>		RECORD	TIME ALLOWED
<b>LA PISTA / LIMONES</b>					<b>min.</b>
DISTANCE		DIRECTION	INFORMATION	DISTANCE REGRESS	
TOTAL	PARCIAL				
<b>13,65</b>	<b>0,50</b>	 109 89,95	 <b>BAJA MAL PASO !!</b>		<b>94,09</b>
<b>13,95</b>	<b>0,30</b>	 110 89,65			<b>93,79</b>
<b>15,41</b>	<b>1,46</b>	 111 88,19	 <b>BAJA MAL PASO !!</b>		<b>92,33</b>
<b>15,56</b>	<b>0,15</b>	 112 88,04	<b>MAL PASO SEG. HUECO DER.</b>		<b>92,18</b>
<b>16,08</b>	<b>0,52</b>	 113 87,52	<b>PUENTE Y LOMO SEG. MAL PASO</b>		<b>91,66</b>
<b>16,49</b>	<b>0,41</b>	 114 87,11	<b>BADEN !!</b>		<b>91,25</b>



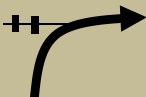


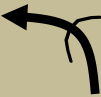

<b>SAN JAVIER</b>		DISTANCE		DAY	<b>4</b>
<b>CONCEPCION</b>		<b>Km.156,78</b>		SECTION	<b>2</b>
<b>SPECIAL STAGE</b>		<b>km: 103,60</b>		RECORD	TIME ALLOWED
<b>LA PISTA / LIMONES</b>					<b>min.</b>
DISTANCE		DIRECTION	INFORMATION	DISTANCE	
TOTAL	PARCIAL			REGRESS	
<b>16,94</b>	<b>0,45</b>	 115 <span style="float: right;">86,66</span>	<b>HUECO DER. !!!</b>	<b>90,80</b>	
<b>17,18</b>	<b>0,24</b>	 116 <span style="float: right;">86,42</span>	<b>PROP. MONTERREY DER.</b>	<b>90,56</b>	
<b>17,85</b>	<b>0,67</b>	 117 <span style="float: right;">85,75</span>	<b>SALTO</b>	<b>89,89</b>	
<b>18,09</b>	<b>0,24</b>	 118 <span style="float: right;">85,51</span>	<b>SALTO</b>	<b>89,65</b>	
<b>18,48</b>	<b>0,39</b>	 119 <span style="float: right;">85,12</span>	<b>LOMO</b>	<b>89,26</b>	
<b>19,08</b>	<b>0,60</b>	 120 <span style="float: right;">84,52</span>	<b>SALTO</b>	<b>88,66</b>	















<b>SAN JAVIER</b>		DISTANCE		DAY	<b>4</b>
<b>CONCEPCION</b>		<b>Km.156,78</b>		SECTION	<b>2</b>
<b>SPECIAL STAGE</b>		<b>km: 103,60</b>		RECORD	TIME ALLOWED
<b>LA PISTA / LIMONES</b>					<b>min.</b>
DISTANCE		DIRECTION	INFORMATION	DISTANCE	
TOTAL	PARCIAL			REGRESS	
<b>19,94</b>	<b>0,86</b>	 115 <span style="float: right;">83,66</span>	<b>PUENTE CEMENTO Y LOMO</b>	<b>87,80</b>	
<b>21,09</b>	<b>1,15</b>	 116 <span style="float: right;">82,51</span>	<b>BADEN !!</b>	<b>86,65</b>	
<b>21,46</b>	<b>0,37</b>	 117 <span style="float: right;">82,14</span>	<b>BADEN !!</b>	<b>86,28</b>	
<b>22,37</b>	<b>0,91</b>	 118 <span style="float: right;">81,23</span>	<b>HACIENDA SAN JAVIERITO</b>	<b>85,37</b>	
<b>22,88</b>	<b>0,51</b>	 119 <span style="float: right;">80,72</span>	<b>BADEN !!</b>	<b>84,86</b>	
<b>23,65</b>	<b>0,77</b>	 120 <span style="float: right;">79,95</span>	<b>BADEN !!</b>	<b>84,09</b>	


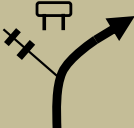


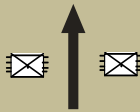

SAN JAVIER		DISTANCE		DAY	4
CONCEPCION		Km.156,78		SECTION	2
SPECIAL STAGE		km: 103,60		RECORD	TIME ALLOWED
LA PISTA / LIMONES				min.	
DISTANCE		DIRECTION	INFORMATION	DISTANCE	
TOTAL	PARCIAL			REGRESS	
24,48	0,83	 126 79,12	PUENTE TABLAS MAL PASO !!!	83,26	
25,14	0,66	 127 78,46		82,60	
25,84	0,70	 128 77,76	PUENTE TABLAS MAL PASO !!!	81,90	
26,33	0,49	 129 77,27		81,41	
27,14	0,81	 130 76,46	PUENTE TABLAS MAL PASO !!!	80,60	
27,46	0,32	 131 76,14	 BAJA	80,28	


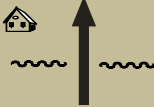
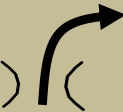




<b>SAN JAVIER</b>		DISTANCE		DAY	<b>4</b>
<b>CONCEPCION</b>		<b>Km.156,78</b>		SECTION	<b>2</b>
<b>SPECIAL STAGE</b>		<b>km: 103,60</b>		RECORD	TIME ALLOWED
<b>LA PISTA / LIMONES</b>					<b>min.</b>
DISTANCE		DIRECTION	INFORMATION	DISTANCE REGRESS	
TOTAL	PARCIAL				
<b>28,15</b>	<b>0,69</b>		<b>CRUCE LA LOCURA</b>		<b>79,59</b>
<b>28,50</b>	<b>0,35</b>				<b>79,24</b>
<b>28,83</b>	<b>0,33</b>		<b>BAJA !!! SINUOSO</b>		<b>78,91</b>
<b>29,19</b>	<b>0,36</b>		<b>BAJA !!</b>		<b>78,55</b>
<b>29,84</b>	<b>0,65</b>		<b>BAJA MAL PASO !!!</b>		<b>77,90</b>
<b>31,31</b>	<b>1,47</b>		<b>COMUNIDAD</b>		<b>76,43</b>

<b>SAN JAVIER</b>		DISTANCE		DAY	<b>4</b>
<b>CONCEPCION</b>		<b>Km.156,78</b>		SECTION	<b>2</b>
<b>SPECIAL STAGE</b>		<b>km: 103,60</b>		RECORD	TIME ALLOWED
<b>LA PISTA / LIMONES</b>					<b>min.</b>
DISTANCE		DIRECTION	INFORMATION	DISTANCE REGRESS	
TOTAL	PARCIAL				
<b>31,86</b>	<b>0,55</b>	 138 71,74	<b>BAJA !!!</b>		<b>75,88</b>
<b>32,04</b>	<b>0,18</b>	 139 71,56			<b>75,70</b>
<b>32,63</b>	<b>0,59</b>	 140 70,97			<b>75,11</b>
<b>34,04</b>	<b>1,41</b>	 141 69,56	<b>SALTO</b>		<b>73,70</b>
<b>34,41</b>	<b>0,37</b>	 142 69,19	<b>SALTO</b>		<b>73,33</b>
<b>34,63</b>	<b>0,22</b>	 143 68,97	 <b>BAJA MAL PASO PIEDRAS !!!</b>		<b>73,11</b>

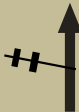
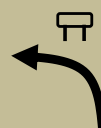







<b>SAN JAVIER</b>		DISTANCE		DAY	<b>4</b>
<b>CONCEPCION</b>		<b>Km.156,78</b>		SECTION	<b>2</b>
<b>SPECIAL STAGE</b>		<b>km: 103,60</b>		RECORD	TIME ALLOWED
<b>LA PISTA / LIMONES</b>					<b>min.</b>
DISTANCE		DIRECTION	INFORMATION	DISTANCE REGRESS	
TOTAL	PARCIAL				
<b>35,12</b>	<b>0,49</b>	 144 68,48	HUECO DER.		<b>72,62</b>
<b>35,20</b>	<b>0,08</b>	 145 68,40	BAJA !! SINUOSO Y ONDULADO		<b>72,54</b>
<b>35,89</b>	<b>0,69</b>	 146 67,71	PUENTE !!		<b>71,85</b>
<b>36,39</b>	<b>0,50</b>	 147 67,21	PUENTE ANGOSTO		<b>71,35</b>
<b>37,05</b>	<b>0,66</b>	 148 66,55	REJA METALICA IZQ.		<b>70,69</b>
<b>37,79</b>	<b>0,74</b>	 149 65,81	HUECO DER.		<b>69,95</b>

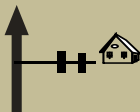
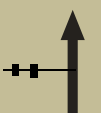





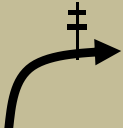
<b>SAN JAVIER</b>		DISTANCE		DAY	<b>4</b>
<b>CONCEPCION</b>		<b>Km.156,78</b>		SECTION	<b>2</b>
SPECIAL STAGE <b>km: 103,60</b>		RECORD		TIME ALLOWED	
<b>LA PISTA / LIMONES</b>				<b>min.</b>	
DISTANCE		DIRECTION	INFORMATION	DISTANCE	
TOTAL	PARCIAL			REGRESS	
<b>38,03</b>	<b>0,24</b>	 150 65,57	ESTANCIA SANTA TERESITA	<b>69,71</b>	
<b>38,87</b>	<b>0,84</b>	 151 64,73	QUEBRADITA	<b>68,87</b>	
<b>40,19</b>	<b>1,32</b>	 152 63,41	BAJA MAL PASO !!!	<b>67,55</b>	
<b>40,56</b>	<b>0,37</b>	 153 63,04		<b>67,18</b>	
<b>40,67</b>	<b>0,11</b>	 154 62,93		<b>67,07</b>	
<b>41,11</b>	<b>0,44</b>	 155 62,49		<b>66,63</b>	







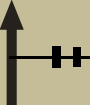
SAN JAVIER		DISTANCE		DAY	4
CONCEPCION		Km.156,78		SECTION	2
SPECIAL STAGE		km: 103,60		RECORD	TIME ALLOWED
LA PISTA / LIMONES				min.	
DISTANCE		DIRECTION	INFORMATION	DISTANCE REGRESS	
TOTAL	PARCIAL				
42,44	1,33	 150 61,16	MATA BURRO COM LOS AMIGOS	65,30	
42,81	0,37	 151 60,79	ENTRA CAMINO ANGOSTO	64,93	
43,14	0,33	 152 60,46	REJA	64,60	
43,55	0,41	 153 60,05	HUECO DER !!	64,19	
44,49	0,94	 154 59,11	REJA MADERA	63,25	
44,59	0,10	 155 59,01	QUEBRADA !!!	63,15	





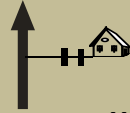
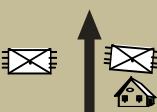
SAN JAVIER		DISTANCE		DAY	4
CONCEPCION		Km.156,78		SECTION	2
SPECIAL STAGE		km: 103,60		RECORD	TIME ALLOWED
LA PISTA / LIMONES				min.	
DISTANCE		DIRECTION	INFORMATION	DISTANCE	
TOTAL	PARCIAL			REGRESS	
44,69	0,10	 150 58,91	COM. RINCON CHAQUEÑO	63,05	
44,86	0,17	 151 58,74	REJA ALAMBRE	62,88	
44,99	0,13	 152 58,61	PUENTE	62,75	
46,04	1,05	 153 57,56	LOMO	61,70	
46,30	0,26	 154 57,30	SEG. MAL PASO	61,44	
46,88	0,58	 155 56,72	 BAJA SEG. TERRAPLEN Y HUECO IZQ.	60,86	

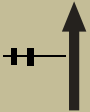
















SAN JAVIER		DISTANCE		DAY	4
CONCEPCION		Km.156,78		SECTION	2
SPECIAL STAGE		km: 103,60		RECORD	TIME ALLOWED
LA PISTA / LIMONES				min.	
DISTANCE		DIRECTION	INFORMATION	DISTANCE REGRESS	
TOTAL	PARCIAL				
47,53	0,65	 156 56,07			60,21
48,13	0,60	 157 55,47	RANCHO LA PENCA		59,61
49,09	0,96	 158 54,51	 BAJA		58,65
49,21	0,12	 159 54,39	 BAJA		58,53
49,35	0,14	 160 54,25	 BAJA		58,39
49,47	0,12	 161 54,13	HUECO IZQ. TERRENO ONDULADO		58,27




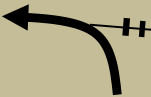

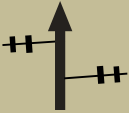
SAN JAVIER		DISTANCE		DAY	4
CONCEPCION		Km.156,78		SECTION	2
SPECIAL STAGE		km: 103,60		RECORD	TIME ALLOWED
LA PISTA / LIMONES				min.	
DISTANCE		DIRECTION	INFORMATION	DISTANCE REGRESS	
TOTAL	PARCIAL				
49,64	0,17	 162 53,96	RANCHO LA PENCA	58,10	
49,98	0,34	 163 53,62		57,76	
50,38	0,40	 164 53,22	 BAJA !!	57,36	
50,56	0,18	 165 53,04	HUECO IZQ.	57,18	
50,88	0,32	 166 52,72	 BAJA	56,86	
52,40	1,52	 167 51,20		55,34	






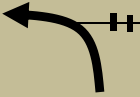


<b>SAN JAVIER</b>		DISTANCE		DAY	<b>4</b>
<b>CONCEPCION</b>		<b>Km.156,78</b>		SECTION	<b>2</b>
<b>SPECIAL STAGE</b>		<b>km: 103,60</b>		RECORD	TIME ALLOWED
<b>LA PISTA / LIMONES</b>					<b>min.</b>
DISTANCE		DIRECTION	INFORMATION	DISTANCE REGRESS	
TOTAL	PARCIAL				
<b>53,25</b>	<b>0,85</b>	 168 50,35	<b>MAL PASO !!</b>		<b>54,49</b>
<b>53,68</b>	<b>0,43</b>	 169 49,92	<b>ARBOLES AMBOS LADOS</b>		<b>54,06</b>
<b>55,09</b>	<b>1,41</b>	 170 48,51	 <b>BAJA</b>		<b>52,65</b>
<b>55,38</b>	<b>0,29</b>	 171 48,22	<b>PUENTE ANGOSTO</b>		<b>52,36</b>
<b>57,13</b>	<b>1,75</b>	 172 46,47	<b>BADEN</b>		<b>50,61</b>
<b>57,49</b>	<b>0,36</b>	 173 46,11			<b>50,25</b>

SAN JAVIER		DISTANCE		DAY	4
CONCEPCION		Km.156,78		SECTION	2
SPECIAL STAGE		km: 103,60		RECORD	TIME ALLOWED
LA PISTA / LIMONES				min.	
DISTANCE		DIRECTION	INFORMATION	DISTANCE REGRESS	
TOTAL	PARCIAL				
58,31	0,82	 174 45,29	PUENTE ANGOSTO		49,43
58,60	0,29	 175 45,00			49,14
58,98	0,38	 176 44,62	BADEN SEG. PUENTE ANGOSTO A mts 40		48,76
59,32	0,34	 177 44,28			48,42
59,49	0,17	 178 44,11	COM. RIO BLANCO		48,25
59,86	0,37	 179 43,74	SALE DE COMUNIDAD		47,88

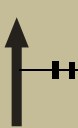
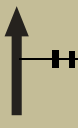

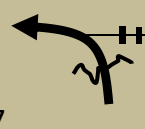


SAN JAVIER		DISTANCE		DAY	4
CONCEPCION		Km.156,78		SECTION	2
SPECIAL STAGE		km: 103,60		RECORD	TIME ALLOWED
LA PISTA / LIMONES				min.	
DISTANCE		DIRECTION	INFORMATION	DISTANCE	
TOTAL	PARCIAL			REGRESS	
60,59	0,73	 180                      43,01		47,15	
60,89	0,30	 181                      42,71	BADEN	46,85	
61,15	0,26	 182                      42,45	 BAJA	46,59	
61,38	0,23	 183                      42,22		46,36	
61,81	0,43	 184                      41,79		45,93	
62,49	0,68	 185                      41,11	 BAJA MAL PASO !!	45,25	




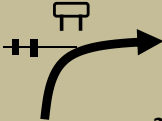


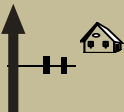
<b>SAN JAVIER</b>		DISTANCE		DAY	<b>4</b>
<b>CONCEPCION</b>		<b>Km.156,78</b>		SECTION	<b>2</b>
<b>SPECIAL STAGE</b>		<b>km: 103,60</b>		RECORD	TIME ALLOWED
<b>LA PISTA / LIMONES</b>					<b>min.</b>
DISTANCE		DIRECTION	INFORMATION	DISTANCE	
TOTAL	PARCIAL			REGRESS	
<b>63,00</b>	<b>0,51</b>	 186 40,60	 <b>BAJA MAL PASO !!</b>	<b>44,74</b>	
<b>65,04</b>	<b>2,04</b>	 187 38,56	<b>PUENTE TABLAS BADEN !!</b>	<b>42,70</b>	
<b>65,59</b>	<b>0,55</b>	 188 38,01	<b>BADEN</b>	<b>42,15</b>	
<b>66,45</b>	<b>0,86</b>	 189 37,15	<b>MAL PASO !!</b>	<b>41,29</b>	
<b>67,06</b>	<b>0,61</b>	 190 36,54	<b>BADEN !!</b>	<b>40,68</b>	
<b>67,66</b>	<b>0,60</b>	 191 35,94	<b>MAL PASO LARGO !!</b>	<b>40,08</b>	








SAN JAVIER		DISTANCE		DAY	4
CONCEPCION		Km.156,78		SECTION	2
SPECIAL STAGE		km: 103,60		RECORD	TIME ALLOWED
LA PISTA / LIMONES				min.	
DISTANCE		DIRECTION	INFORMATION	DISTANCE REGRESS	
TOTAL	PARCIAL				
68,41	0,75	 192 35,19	MAL PASO PIEDRAS EN MEDIO		39,33
68,73	0,32	 193 34,87	MAL PASO LARGO !!!		39,01
68,90	0,17	 194 34,70	DOS CRUCES SEG.		38,84
69,13	0,23	 195 34,47	SEG. MAL PASO		38,61
69,64	0,51	 196 33,96			38,10
69,86	0,22	 197 33,74			37,88


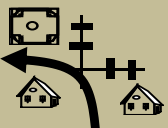

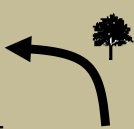



SAN JAVIER		DISTANCE		DAY	4
CONCEPCION		Km.156,78		SECTION	2
SPECIAL STAGE		km: 103,60		RECORD	TIME ALLOWED
LA PISTA / LIMONES				min.	
DISTANCE		DIRECTION	INFORMATION	DISTANCE	
TOTAL	PARCIAL			REGRESS	
70,98	1,12	 198 32,62	BADEN	36,76	
71,02	0,04	 199 32,58	 BAJA MAL PASO LARGO	36,72	
71,53	0,51	 200 32,07	BAJA MAL PASO SEG. ONDULADO	36,21	
73,52	1,99	 201 30,08	MAL PASO	34,22	
73,90	0,38	 202 29,70	PROP. DER.	33,84	
74,53	0,63	 203 29,07	 BAJA MAL PASO	33,21	


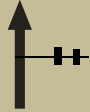














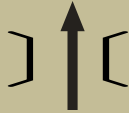
<b>SAN JAVIER</b>		DISTANCE		DAY	<b>4</b>
<b>CONCEPCION</b>		<b>Km.156,78</b>		SECTION	<b>2</b>
SPECIAL STAGE		<b>km: 103,60</b>		RECORD	TIME ALLOWED
<b>LA PISTA / LIMONES</b>					<b>min.</b>
DISTANCE		DIRECTION	INFORMATION	DISTANCE	
TOTAL	PARCIAL			REGRESS	
<b>74,74</b>	<b>0,21</b>	 204 <span style="float: right;">28,86</span>			<b>33,00</b>
<b>75,36</b>	<b>0,62</b>	 205 <span style="float: right;">28,24</span>	SEG. MAL PASO LARGO		<b>32,38</b>
<b>75,83</b>	<b>0,47</b>	 206 <span style="float: right;">27,77</span>	PUENTE !! BADEN		<b>31,91</b>
<b>76,89</b>	<b>1,06</b>	 207 <span style="float: right;">26,71</span>	MAL PASO SEG. PUENTE A mts. 80		<b>30,85</b>
<b>77,15</b>	<b>0,26</b>	 208 <span style="float: right;">26,45</span>	PUENTE		<b>30,59</b>
<b>77,49</b>	<b>0,34</b>	 209 <span style="float: right;">26,11</span>	PUENTE		<b>30,25</b>



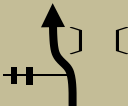


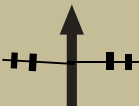
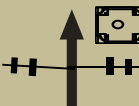
SAN JAVIER		DISTANCE		DAY	4
CONCEPCION		Km.156,78		SECTION	2
SPECIAL STAGE		km: 103,60		RECORD	TIME ALLOWED
LA PISTA / LIMONES				min.	
DISTANCE		DIRECTION	INFORMATION	DISTANCE REGRESS	
TOTAL	PARCIAL				
77,88	0,39	 210 25,72			29,86
79,18	1,30	 211 24,42	NO SE VE		28,56
79,46	0,28	 212 24,14	BADEN !		28,28
80,35	0,89	 213 23,25	CRUCE SANTA MONICA		27,39
80,92	0,57	 214 22,68	 BAJA MAL PASO HUECO DER.		26,82
81,05	0,13	 215 22,55	PROP. DER.		26,69

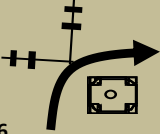
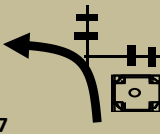




SAN JAVIER		DISTANCE		DAY	4
CONCEPCION		Km.156,78		SECTION	2
SPECIAL STAGE		km: 103,60		RECORD	TIME ALLOWED
LA PISTA / LIMONES					min.
DISTANCE		DIRECTION	INFORMATION	DISTANCE	
TOTAL	PARCIAL			REGRESS	
81,17	0,12	 216 22,43	BADEN SEG. MAL PASO	26,57	
81,69	0,52	 217 21,91	BADEN SEG. MAL PASO	26,05	
82,56	0,87	 218 21,04	TRANKA	25,18	
83,64	1,08	 219 19,96	BADEN	24,10	
84,36	0,72	 220 19,24	MAL PASO	23,38	
85,15	0,79	 221 18,45	 MAL PASO BAJA !!!	22,59	

<b>SAN JAVIER</b>		DISTANCE		DAY	<b>4</b>
<b>CONCEPCION</b>		<b>Km.156,78</b>		SECTION	<b>2</b>
SPECIAL STAGE		<b>km: 103,60</b>		RECORD	TIME ALLOWED
<b>LA PISTA / LIMONES</b>					<b>min.</b>
DISTANCE		DIRECTION	INFORMATION	DISTANCE REGRESS	
TOTAL	PARCIAL				
<b>85,88</b>	<b>0,73</b>	 222 17,72	<b>MAL PASO LARGO !!!</b>		<b>21,86</b>
<b>86,56</b>	<b>0,68</b>	 223 17,04	<b>COM SAN FERMIN PLAZA DER. SEG. MAL PASO !!</b>		<b>21,18</b>
<b>86,80</b>	<b>0,24</b>	 224 16,80	<b>MAL PASO DER.</b>		<b>20,94</b>
<b>86,97</b>	<b>0,17</b>	 225 16,63	<b>ARBOL DER.</b>		<b>20,77</b>
<b>88,32</b>	<b>1,35</b>	 226 15,28	<b>MAL PASO !!</b>		<b>19,42</b>
<b>90,20</b>	<b>1,88</b>	 227 13,40	 <b>BAJA</b>		<b>17,54</b>

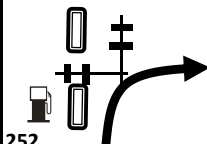
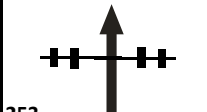
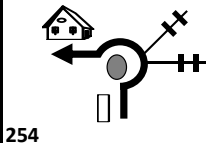
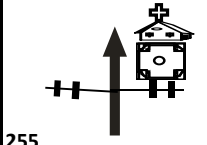
<b>SAN JAVIER</b>		DISTANCE		DAY	<b>4</b>
<b>CONCEPCION</b>		<b>Km.156,78</b>		SECTION	<b>2</b>
SPECIAL STAGE		<b>km: 103,60</b>		RECORD	TIME ALLOWED
<b>LA PISTA / LIMONES</b>					<b>min.</b>
DISTANCE		DIRECTION	INFORMATION	DISTANCE REGRESS	
TOTAL	PARCIAL				
<b>90,44</b>	<b>0,24</b>	 228 13,16	<b>MAL PASO</b>	<b>17,30</b>	
<b>90,87</b>	<b>0,43</b>	 229 12,73		<b>16,87</b>	
<b>91,61</b>	<b>0,74</b>	 230 11,99	<b>MAL PASO</b>	<b>16,13</b>	
<b>92,91</b>	<b>1,30</b>	 231 10,69	<b>MAL PASO</b>	<b>14,83</b>	
<b>93,36</b>	<b>0,45</b>	 232 10,24	<b>BADEN !!</b>	<b>14,38</b>	
<b>93,85</b>	<b>0,49</b>	 233 9,75	<b>SALTO !!</b>	<b>13,89</b>	

SAN JAVIER		DISTANCE		DAY	4
CONCEPCION		Km.156,78		SECTION	2
SPECIAL STAGE		km: 103,60		RECORD	TIME ALLOWED
LA PISTA / LIMONES				min.	
DISTANCE		DIRECTION	INFORMATION	DISTANCE REGRESS	
TOTAL	PARCIAL				
94,48	0,63	 234 9,12	 BAJA MAL PASO !!	13,26	
94,66	0,18	 235 8,94	PUENTE TABLAS !!! SEG. MAL PASO	13,08	
96,33	1,67	 236 7,27	 BAJA MAL PASO LARGO	11,41	
96,84	0,51	 237 6,76	 MAL PASO !!	10,90	
97,23	0,39	 238 6,37	PUENTE BADEN !!	10,51	
98,14	0,91	 239 5,46	PUENTE TRONCO !!!	9,60	

SAN JAVIER		DISTANCE		DAY	4
CONCEPCION		Km.156,78		SECTION	2
SPECIAL STAGE		km: 103,60		RECORD	TIME ALLOWED
LA PISTA / LIMONES				min.	
DISTANCE		DIRECTION	INFORMATION	DISTANCE REGRESS	
TOTAL	PARCIAL				
99,46	1,32	 240 4,14	 BAJA MAL PASO	8,28	
99,84	0,38	 241 3,76	PUENTE DER. SEG. MAL PASO	7,90	
101,58	1,74	 242 2,02	MAL PASO LARGO	6,16	
102,01	0,43	 243 1,59		5,73	
102,17	0,16	 244 1,43		5,57	
102,28	0,11	 245 1,32		5,46	

SAN JAVIER		DISTANCE		DAY	4
CONCEPCION		Km.156,78		SECTION	2
SPECIAL STAGE		km: 103,60		RECORD	TIME ALLOWED
LA PISTA / LIMONES				min.	
DISTANCE		DIRECTION	INFORMATION	DISTANCE REGRESS	
TOTAL	PARCIAL				
102,39	0,11	 246 1,21		5,35	
102,50	0,11	 247 1,10		5,24	
102,61	0,11	 248 0,99		5,13	
102,71	0,10	 249 0,89		5,03	
103,42	0,71	 250 0,18		4,32	
103,60	0,18	 251 0,00	STOP 8 CARRETERA	4,14	



<b>SAN JAVIER</b>		DISTANCE		DAY	<b>4</b>
<b>CONCEPCION</b>		<b>Km.156,78</b>		SECTION	<b>2</b>
SPECIAL STAGE		<b>km: 103,60</b>		RECORD	TIME ALLOWED
<b>LA PISTA / LIMONES</b>					<b>min.</b>
DISTANCE		DIRECTION	INFORMATION	DISTANCE REGRESS	
TOTAL	PARCIAL				
106,41	2,81	 252	SURTIDOR IZQ.	1,33	
106,82	0,41	 253		0,92	
107,19	0,37	 254		0,55	
107,74	0,55	 255	<b>PLAZA DE CONCEPCION</b> S16 08 04.96 W62 01 28.44	0,00	