



Churo Mendez

LIBRO DE RUTA

Gran premio Integración del Oriente Versión: 43



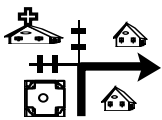
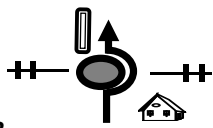
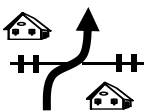

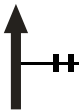
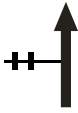
PRUEBA RUTA 2.021

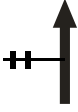
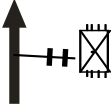
Homenaje: Jorge "Koky" Valdivia B.












Del 15 al 23 de Octubre 2.021







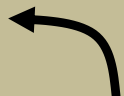

TERCERA ETAPA







**LUNES 18 DE OCTUBRE
GUARAYOS - SAN JAVIER**







| ASENCION DE GUARAYOS | | DISTANCE | DAY | 3 |
|---------------------------------|---------|--|--|----------------------|
| SAN JAVIER | | Km. 232,89 | SECTION | 1 |
| SPECIAL STAGE ENLACE A LPE 5 | | KM. 2,67 | RECORD | TIME ALLOWED min. |
| DISTANCE | | DIRECTION | INFORMATION | DISTANCE REGRESS |
| TOTAL | PARCIAL | | | |
| 0,00 | 0,00 |  1 | PLAZA PRINCIPAL DE ASENCION DE GUARAYOS SEGUIR 4 CUADRAS | 2,67 |
| 0,57 | 0,57 |  2 | ROTONDA | 2,10 |
| 1,24 | 0,67 |  3 | CRUZA CARRETERA | 1,43 |
| 1,61 | 0,37 |  4 | ING. ARROCERO TICO IZQ. | 1,06 |
| 1,73 | 0,12 |  5 | | 0,94 |
| 1,91 | 0,18 |  6 | ASERRADERO VICTOR FOREST | 0,76 |

| ASENCION DE GUARAYOS | | DISTANCE | | DAY | 3 |
|--|-------------|---|------------------|------------------|-----------------------------|
| SAN JAVIER | | Km. 232,89 | | SECTION | 1 |
| SPECIAL STAGE ENLACE A LPE 5 | | KM. 2,67 | | RECORD | TIME ALLOWED min. |
| DISTANCE | | DIRECTION | INFORMATION | DISTANCE REGRESS | |
| TOTAL | PARCIAL | | | | |
| 2,29 | 0,38 |  <small>7</small> | | | 0,38 |
| 2,67 | 0,38 |  <small>8</small> | REJA DER. | | 0,00 |

| ASENCION DE GUARAYOS | | DISTANCE | | DAY | |
|----------------------|---------|--|--|------------------|--|
| SAN JAVIER | | Km. 232,89 | | 3 | |
| SPECIAL STAGE | | KM. 94,30 | | RECORD | |
| GUARAYOS / GUARAYOS | | | | TIME ALLOWED | |
| | | | | min. | |
| DISTANCE | | DIRECTION | INFORMATION | DISTANCE REGRESS | |
| TOTAL | PARCIAL | | | | |
| 0,00 | 0,00 |    9 94,30 | LPE 5 ASENCION DE GUARAYOS POSTE ENERGIA IZQ. TRONCO DER. | 157,24 | |
| 0,33 | 0,33 |   10 93,97 | SALTO | 156,91 | |
| 1,58 | 1,25 |   11 92,72 | | 155,66 | |
| 2,28 | 0,70 |  12 92,02 |  BAJA MAL PASO | 154,96 | |
| 2,60 | 0,32 |  13 91,70 | SALTO | 154,64 | |
| 3,80 | 1,20 |  14 90,50 | SALTO !!! | 153,44 | |








| ASENCION DE GUARAYOS | | DISTANCE | | DAY | |
|----------------------|---------|---|---|--------------|--|
| SAN JAVIER | | Km. 232,89 | | 3 | |
| SPECIAL STAGE | | KM. 94,30 | | RECORD | |
| GUARAYOS / GUARAYOS | | | | TIME ALLOWED | |
| | | | | min. | |
| DISTANCE | | DIRECTION | INFORMATION | DISTANCE | |
| TOTAL | PARCIAL | | | REGRESS | |
| 5,53 | 1,73 |  15 88,77 | NO SE VE | 151,71 | |
| 6,03 | 0,50 |  16 88,27 | | 151,21 | |
| 6,78 | 0,75 |  17 87,52 |  BAJA | 150,46 | |
| 7,18 | 0,40 |  18 87,12 |  BAJA MAL PASO !!! | 150,06 | |
| 8,94 | 1,76 |  19 85,36 | NO SE VE | 148,30 | |
| 9,23 | 0,29 |  20 85,07 | SALTO | 148,01 | |

| ASENCION DE GUARAYOS | | DISTANCE | | DAY | |
|----------------------|---------|---|-------------------------------|--------------|--|
| SAN JAVIER | | Km. 232,89 | | 3 | |
| SPECIAL STAGE | | KM. 94,30 | | RECORD | |
| GUARAYOS / GUARAYOS | | | | TIME ALLOWED | |
| | | | | min. | |
| DISTANCE | | DIRECTION | INFORMATION | DISTANCE | |
| TOTAL | PARCIAL | | | REGRESS | |
| 10,15 | 0,92 |  21 84,15 | ANGOSTO | 147,09 | |
| 10,86 | 0,71 |  22 83,44 | LOMO | 146,38 | |
| 12,04 | 1,18 |  23 82,26 | LOMO NO SE VE | 145,20 | |
| 13,29 | 1,25 |  24 81,01 | LETRERO BIENVENIDO A URUBICHA | 143,95 | |
| 14,29 | 1,00 |  25 80,01 | PUENTE Y LOMO | 142,95 | |
| 15,71 | 1,42 |  26 78,59 | PUENTE Y LOMO | 141,53 | |


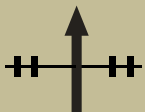
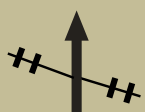



| ASENCION DE GUARAYOS | | DISTANCE | | DAY | |
|----------------------|---------|---|---------------------|--------------|--|
| SAN JAVIER | | Km. 232,89 | | 3 | |
| SPECIAL STAGE | | KM. 94,30 | | RECORD | |
| GUARAYOS / GUARAYOS | | | | TIME ALLOWED | |
| | | | | min. | |
| DISTANCE | | DIRECTION | INFORMATION | DISTANCE | |
| TOTAL | PARCIAL | | | REGRESS | |
| 16,17 | 0,46 |  27 78,13 | CRUCE URUBICHA | 141,07 | |
| 16,95 | 0,78 |  28 77,35 | COM VILLA FATIMA | 140,29 | |
| 18,34 | 1,39 |  29 75,96 | U.E. SANTA ANA | 138,90 | |
| 22,61 | 4,27 |  30 71,69 | SALTO | 134,63 | |
| 22,95 | 0,34 |  31 71,35 | | 134,29 | |
| 23,78 | 0,83 |  32 70,52 | SEG. CAMINO SINUOSO | 133,46 | |

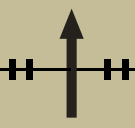






| ASENCION DE GUARAYOS | | DISTANCE | DAY | 3 |
|----------------------|---------|------------|------------------------------|------------------|
| SAN JAVIER | | Km. 232,89 | SECTION | 1 |
| SPECIAL STAGE | | KM. 94,30 | RECORD | TIME ALLOWED |
| GUARAYOS / GUARAYOS | | | | min. |
| DISTANCE | | DIRECTION | INFORMATION | DISTANCE REGRESS |
| TOTAL | PARCIAL | | | |
| 27,00 | 3,22 | | ASERRADERO SAN AMBROSIO ISQ. | 130,24 |
| 30,22 | 3,22 | | | 127,02 |
| 32,67 | 2,45 | | COM. YAGUARU | 124,57 |
| 33,09 | 0,42 | | | 124,15 |
| 33,37 | 0,28 | | CANCHA DER. | 123,87 |
| 33,91 | 0,54 | | PLAZA YAGUARU !!! | 123,33 |








| ASENCION DE GUARAYOS | | DISTANCE | DAY | 3 |
|----------------------|---------|------------|-----------------------------|------------------|
| SAN JAVIER | | Km. 232,89 | SECTION | 1 |
| SPECIAL STAGE | | KM. 94,30 | RECORD | TIME ALLOWED |
| GUARAYOS / GUARAYOS | | | | min. |
| DISTANCE | | DIRECTION | INFORMATION | DISTANCE REGRESS |
| TOTAL | PARCIAL | | | |
| 34,09 | 0,18 | | | 123,15 |
| 34,33 | 0,24 | | | 122,91 |
| 35,53 | 1,20 | | PUENTE LOMO SEG. SINUOSO | 121,71 |
| 36,57 | 1,04 | | | 120,67 |
| 36,99 | 0,42 | | PROP. DER. | 120,25 |
| 37,26 | 0,27 | | SALTO | 119,98 |

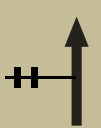
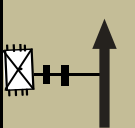


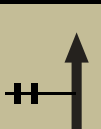

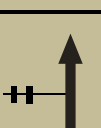
| ASENCION DE GUARAYOS | | DISTANCE | DAY | 3 |
|----------------------|---------|---|--|------------------|
| SAN JAVIER | | Km. 232,89 | SECTION | 1 |
| SPECIAL STAGE | | KM. 94,30 | RECORD | TIME ALLOWED |
| GUARAYOS / GUARAYOS | | | | min. |
| DISTANCE | | DIRECTION | INFORMATION | DISTANCE REGRESS |
| TOTAL | PARCIAL | | | |
| 38,47 | 1,21 |  45 55,83 | PROP. IZQ. | 118,77 |
| 40,21 | 1,74 |  46 54,09 | SALTO !! | 117,03 |
| 40,77 | 0,56 |  47 53,53 | SALTO | 116,47 |
| 44,03 | 3,26 |  48 50,27 | SALTO | 113,21 |
| 49,05 | 5,02 |  49 45,25 |  BAJA NO SE VE | 108,19 |
| 50,30 | 1,25 |  50 44,00 | NO SE VE !! | 106,94 |







| ASENCION DE GUARAYOS | | DISTANCE | DAY | 3 |
|--------------------------------------|---------|------------|----------------------------------|----------------------|
| SAN JAVIER | | Km. 232,89 | SECTION | 1 |
| SPECIAL STAGE GUARAYOS / GUARAYOS | | KM. 94,30 | RECORD | TIME ALLOWED min. |
| DISTANCE | | DIRECTION | INFORMATION | DISTANCE REGRESS |
| TOTAL | PARCIAL | | | |
| 51,65 | 1,35 | | COM. URUBICHA | 105,59 |
| 51,83 | 0,18 | | CEMENTERIO DER. | 105,41 |
| 52,19 | 0,36 | | SEG. PUENTE CON LOMO A mts 60 | 105,05 |
| 52,40 | 0,21 | | PLAZA AV. PADRE WALTER | 104,84 |
| 52,51 | 0,11 | | PLAZA IZQ. | 104,73 |
| 52,58 | 0,07 | | BADEN | 104,66 |





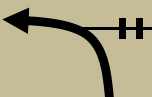

| ASENCION DE GUARAYOS | | DISTANCE | DAY | 3 |
|----------------------|---------|---|-------------|------------------|
| SAN JAVIER | | Km. 232,89 | SECTION | 1 |
| SPECIAL STAGE | | KM. 94,30 | RECORD | TIME ALLOWED |
| GUARAYOS / GUARAYOS | | | | min. |
| DISTANCE | | DIRECTION | INFORMATION | DISTANCE REGRESS |
| TOTAL | PARCIAL | | | |
| 52,67 | 0,09 |  57 41,63 | | 104,57 |
| 53,08 | 0,41 |  58 41,22 | MAL PASO !! | 104,16 |
| 53,29 | 0,21 |  59 41,01 | | 103,95 |
| 54,14 | 0,85 |  60 40,16 | TRANKA | 103,10 |
| 55,55 | 1,41 |  61 38,75 | | 101,69 |
| 56,94 | 1,39 |  62 37,36 | | 100,30 |


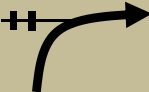




| ASENCION DE GUARAYOS | | DISTANCE | DAY | 3 |
|----------------------|---------|---|--|------------------|
| SAN JAVIER | | Km. 232,89 | SECTION | 1 |
| SPECIAL STAGE | | KM. 94,30 | RECORD | TIME ALLOWED |
| GUARAYOS / GUARAYOS | | | | min. |
| DISTANCE | | DIRECTION | INFORMATION | DISTANCE REGRESS |
| TOTAL | PARCIAL | | | |
| 57,11 | 0,17 |  63 37,19 | | 100,13 |
| 57,64 | 0,53 |  64 36,66 | BADEN !! MAL PASO LARGO Y ANGOSTO | 99,60 |
| 58,37 | 0,73 |  65 35,93 | MAL PASO LARGO !!! | 98,87 |
| 58,91 | 0,54 |  66 35,39 | MAL PASO | 98,33 |
| 60,28 | 1,37 |  67 34,02 | | 96,96 |
| 60,68 | 0,40 |  68 33,62 |  BAJA MAL PASO !!! | 96,56 |






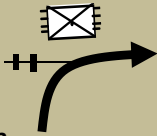
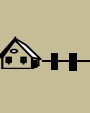
| ASENCION DE GUARAYOS | | DISTANCE | | DAY | |
|----------------------|---------|--|---|--------------|--|
| SAN JAVIER | | Km. 232,89 | | 3 | |
| SPECIAL STAGE | | KM. 94,30 | | RECORD | |
| GUARAYOS / GUARAYOS | | | | TIME ALLOWED | |
| | | | | min. | |
| DISTANCE | | DIRECTION | INFORMATION | DISTANCE | |
| TOTAL | PARCIAL | | | REGRESS | |
| 61,68 | 1,00 | 69  32,62 | BADEN MAL PASO !! | 95,56 | |
| 62,11 | 0,43 | 70  32,19 | MAL PASO BADEN | 95,13 | |
| 62,65 | 0,54 | 71  31,65 |  BAJA MAL PASO | 94,59 | |
| 62,78 | 0,13 | 72  31,52 | ATAJADO IZQ. ANGOSTO | 94,46 | |
| 63,17 | 0,39 | 73  31,13 | MAL PASO !!! | 94,07 | |
| 64,34 | 1,17 | 74  29,96 | | 92,90 | |



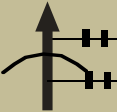



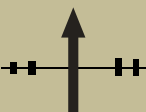
| ASENCION DE GUARAYOS | | DISTANCE | DAY | 3 |
|----------------------|---------|---|--|------------------|
| SAN JAVIER | | Km. 232,89 | SECTION | 1 |
| SPECIAL STAGE | | KM. 94,30 | RECORD | TIME ALLOWED |
| GUARAYOS / GUARAYOS | | | | min. |
| DISTANCE | | DIRECTION | INFORMATION | DISTANCE REGRESS |
| TOTAL | PARCIAL | | | |
| 65,18 | 0,84 |  75 29,12 | | 92,06 |
| 65,66 | 0,48 |  76 28,64 | PROP. IZQ. | 91,58 |
| 67,36 | 1,70 |  77 26,94 |  BAJA | 89,88 |
| 67,81 | 0,45 |  78 26,49 | SEG. MAL PASO LARGO !!! | 89,43 |
| 68,04 | 0,23 |  79 26,26 | PROP. SAN JORGE | 89,20 |
| 68,30 | 0,26 |  80 26,00 | | 88,94 |








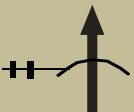
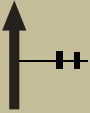
| ASENCION DE GUARAYOS | | DISTANCE | DAY | 3 |
|----------------------|---------|--|--------------------|------------------|
| SAN JAVIER | | Km. 232,89 | SECTION | 1 |
| SPECIAL STAGE | | KM. 94,30 | RECORD | TIME ALLOWED |
| GUARAYOS / GUARAYOS | | | | min. |
| DISTANCE | | DIRECTION | INFORMATION | DISTANCE REGRESS |
| TOTAL | PARCIAL | | | |
| 68,39 | 0,09 | 81  25,91 | BADEN !!! | 88,85 |
| 68,72 | 0,33 | 82  25,58 | BADEN MAL PASO !!! | 88,52 |
| 69,87 | 1,15 | 83  24,43 | | 87,37 |
| 70,35 | 0,48 | 84  23,95 | SEG MAL PASO !! | 86,89 |
| 71,13 | 0,78 | 85  23,17 | MAL PASO | 86,11 |
| 71,48 | 0,35 | 86  22,82 | MAL PASO | 85,76 |

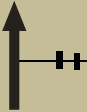




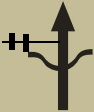

| ASENCION DE GUARAYOS | | DISTANCE | | DAY | |
|----------------------|---------|--|----------------------|--------------|--|
| SAN JAVIER | | Km. 232,89 | | 3 | |
| SPECIAL STAGE | | KM. 94,30 | | RECORD | |
| GUARAYOS / GUARAYOS | | | | TIME ALLOWED | |
| | | | | min. | |
| DISTANCE | | DIRECTION | INFORMATION | DISTANCE | |
| TOTAL | PARCIAL | | | REGRESS | |
| 71,67 | 0,19 | 87  22,63 | MAL PASO LARGO !! | 85,57 | |
| 71,85 | 0,18 | 88  22,45 | BADEN ! | 85,39 | |
| 72,17 | 0,32 | 89  22,13 | MAL PASO LARGO | 85,07 | |
| 72,78 | 0,61 | 90  21,52 | MAL PASO LARGO | 84,46 | |
| 73,58 | 0,80 | 91  20,72 | CAMINO TRONCAL ANCHO | 83,66 | |
| 73,92 | 0,34 | 92  20,38 | | 83,32 | |

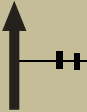
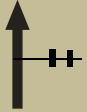

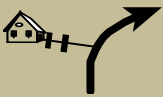


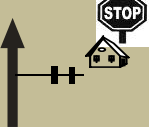
| ASENCION DE GUARAYOS | | DISTANCE | DAY | 3 |
|--------------------------------------|---------|---|-----------------------|----------------------|
| SAN JAVIER | | Km. 232,89 | SECTION | 1 |
| SPECIAL STAGE GUARAYOS / GUARAYOS | | KM. 94,30 | RECORD | TIME ALLOWED min. |
| DISTANCE | | DIRECTION | INFORMATION | DISTANCE REGRESS |
| TOTAL | PARCIAL | | | |
| 74,10 | 0,18 |  93 20,20 | | 83,14 |
| 75,81 | 1,71 |  94 18,49 | | 81,43 |
| 76,13 | 0,32 |  95 18,17 | U.E. VIRGEN DE COTOCA | 81,11 |
| 76,32 | 0,19 |  96 17,98 | BADEN !! | 80,92 |
| 77,14 | 0,82 |  97 17,16 | | 80,10 |
| 77,35 | 0,21 |  98 16,95 | MAL PASO | 79,89 |

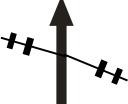
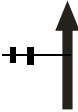
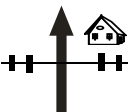
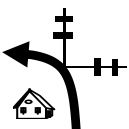


| ASENCION DE GUARAYOS | | DISTANCE | | DAY | |
|----------------------|---------|--|--|--------------|-------|
| SAN JAVIER | | Km. 232,89 | | 3 | |
| SECTION | | 1 | | TIME ALLOWED | |
| SPECIAL STAGE | | KM. 94,30 | | RECORD | |
| GUARAYOS / GUARAYOS | | | | min. | |
| DISTANCE | | DIRECTION | INFORMATION | DISTANCE | |
| TOTAL | PARCIAL | | | REGRESS | |
| 77,84 | 0,49 |  99 16,46 | BADEN MAL PASO !! | | 79,40 |
| 78,54 | 0,70 |  100 15,76 |  BAJA | | 78,70 |
| 78,69 | 0,15 |  101 15,61 | BADEN !!! QUEBRADO | | 78,55 |
| 79,57 | 0,88 |  102 14,73 | BADEN !! | | 77,67 |
| 80,07 | 0,50 |  103 14,23 | | | 77,17 |
| 80,73 | 0,66 |  104 13,57 | QUIOSCO AQUÍ ME QUEDO IZQ. | | 76,51 |












| ASENCION DE GUARAYOS | | DISTANCE | DAY | 3 |
|----------------------|---------|--|---|------------------|
| SAN JAVIER | | Km. 232,89 | SECTION | 1 |
| SPECIAL STAGE | | KM. 94,30 | RECORD | TIME ALLOWED |
| GUARAYOS / GUARAYOS | | | | min. |
| DISTANCE | | DIRECTION | INFORMATION | DISTANCE REGRESS |
| TOTAL | PARCIAL | | | |
| 80,95 | 0,22 |  105 13,35 |  BAJA | 76,29 |
| 81,27 | 0,32 |  106 13,03 | MAL PASO | 75,97 |
| 82,44 | 1,17 |  107 11,86 | MAL PASO !! | 74,80 |
| 82,72 | 0,28 |  108 11,58 | MAL PASO !! | 74,52 |
| 83,09 | 0,37 |  109 11,21 | SALTO | 74,15 |
| 83,52 | 0,43 |  110 10,78 | PROP. | 73,72 |









| ASENCION DE GUARAYOS | | DISTANCE | | DAY | |
|----------------------|---------|---|--|--------------|--|
| SAN JAVIER | | Km. 232,89 | | SECTION 1 | |
| SPECIAL STAGE | | KM. 94,30 | | RECORD | |
| GUARAYOS / GUARAYOS | | | | TIME ALLOWED | |
| | | | | min. | |
| DISTANCE | | DIRECTION | INFORMATION | DISTANCE | |
| TOTAL | PARCIAL | | | REGRESS | |
| 83,90 | 0,38 |  111 10,40 |  PUEENTE SEG. MAL PASO !!! | 73,34 | |
| 84,54 | 0,64 |  112 9,76 |  BAJA MAL PASO !! | 72,70 | |
| 85,27 | 0,73 |  113 9,03 | PUEENTE RIO SEG MAL PASO mts 120 | 71,97 | |
| 86,38 | 1,11 |  114 7,92 |  BADEN !! | 70,86 | |
| 86,94 | 0,56 |  115 7,36 | BAJA | 70,30 | |
| 87,30 | 0,36 |  116 7,00 | | 69,94 | |











| ASENCION DE GUARAYOS | | DISTANCE | DAY | 3 |
|----------------------|---------|---|---|------------------|
| SAN JAVIER | | Km. 232,89 | SECTION | 1 |
| SPECIAL STAGE | | KM. 94,30 | RECORD | TIME ALLOWED |
| GUARAYOS / GUARAYOS | | | | min. |
| DISTANCE | | DIRECTION | INFORMATION | DISTANCE REGRESS |
| TOTAL | PARCIAL | | | |
| 87,60 | 0,30 |  117 6,70 | | 69,64 |
| 87,84 | 0,24 |  118 6,46 |  BAJA MAL PASO !!! | 69,40 |
| 88,55 | 0,71 |  119 5,75 | MAL PASO !!! LOMO | 68,69 |
| 89,09 | 0,54 |  120 5,21 | BADEN !!! | 68,15 |
| 89,27 | 0,18 |  121 5,03 | BADEN | 67,97 |
| 89,91 | 0,64 |  122 4,39 | PUENTE TABLAS MAL PASO !!! | 67,33 |




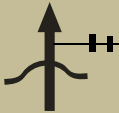



| ASENCION DE GUARAYOS | | DISTANCE | DAY | 3 |
|--------------------------------------|---------|---|---|----------------------|
| SAN JAVIER | | Km. 232,89 | SECTION | 1 |
| SPECIAL STAGE GUARAYOS / GUARAYOS | | KM. 94,30 | RECORD | TIME ALLOWED min. |
| DISTANCE | | DIRECTION | INFORMATION | DISTANCE REGRESS |
| TOTAL | PARCIAL | | | |
| 91,99 | 2,08 |  123 2,31 | | 65,25 |
| 92,23 | 0,24 |  124 2,07 | PROP. DOS SEG. | 65,01 |
| 92,92 | 0,69 |  125 1,38 | | 64,32 |
| 93,31 | 0,39 |  126 0,99 | MADERAS SALVATIERRAS IZQ. | 63,93 |
| 93,59 | 0,28 |  127 0,71 |  BAJA MAL PASO !!! | 63,65 |
| 94,30 | 0,71 |  128 0,00 | FPE 5 ASENCION DE GUARAYOS | 62,94 |







| ASENCION DE GUARAYOS | | DISTANCE | DAY | 3 |
|----------------------|---------|--|-----------------------|------------------|
| SAN JAVIER | | Km. 232,89 | SECTION | 1 |
| SPECIAL STAGE | | KM. 94,30 | RECORD | TIME ALLOWED |
| GUARAYOS / GUARAYOS | | | | min. |
| DISTANCE | | DIRECTION | INFORMATION | DISTANCE REGRESS |
| TOTAL | PARCIAL | | | |
| 94,57 | 0,27 |  129 | | 62,67 |
| 94,75 | 0,18 |  130 | | 62,49 |
| 95,03 | 0,28 |  131 | | 62,21 |
| 95,44 | 0,41 |  132 | CARRETERA | 61,80 |
| 96,69 | 1,25 |  133 | ARCO SALE DE GUARAYOS | 60,55 |
| 98,10 | 1,41 |  134 | PEAJE | 59,14 |





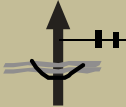

| ASENCION DE GUARAYOS | | DISTANCE | | DAY | 3 |
|----------------------|---------|---|------------------------|------------------|--------------|
| SAN JAVIER | | Km. 232,89 | | SECTION | 1 |
| SPECIAL STAGE | | KM. 94,30 | | RECORD | TIME ALLOWED |
| GUARAYOS / GUARAYOS | | | | | min. |
| DISTANCE | | DIRECTION | INFORMATION | DISTANCE REGRESS | |
| TOTAL | PARCIAL | | | | |
| 108,44 | 10,34 |   135 | QUINTAEL PROGRESO | | 48,80 |
| 113,28 | 4,84 |   136 | PROP. LOS TAJIBOS IZQ. | | 43,96 |
| 115,67 | 2,39 |   137 | PROP. EL SUTO | | 41,57 |
| 124,05 | 8,38 |   138 | PROP. MOMENE | | 33,19 |
| 130,93 | 6,88 |   139 | YOTAU | | 26,31 |
| 145,70 | 14,77 |  140 | BADEN !! | | 11,54 |








| ASENCION DE GUARAYOS | | DISTANCE | | DAY | 3 |
|--------------------------------|---------|--|---|------------------|----------|
| SAN JAVIER | | Km. 232,89 | | SECTION | 1 |
| SPECIAL STAGE KM. 94,30 | | RECORD | | TIME ALLOWED | |
| GUARAYOS / GUARAYOS | | | | min. | |
| DISTANCE | | DIRECTION | INFORMATION | DISTANCE REGRESS | |
| TOTAL | PARCIAL | | | | |
| 151,06 | 5,36 |   141 | SURTIDOR EL MIRADOR IZQ. | | 6,18 |
| 153,47 | 2,41 |   142 | COM. EL PUENTE | | 3,77 |
| 157,15 | 3,68 |   143 | BAJA DE LA CARRETERA ENTRADA CABAÑA LOS PIEDRALES | | 0,09 |
| 157,24 | 0,09 |   144 | ARBOL IZQ. | | 0,00 |







| ASENCION DE GUARAYOS | | DISTANCE | | DAY | |
|------------------------|---------|--|--|--------------|--|
| SAN JAVIER | | Km. 232,89 | | 3 | |
| SPECIAL STAGE | | KM. 71,33 | | RECORD | |
| EL PUENTE / SAN JAVIER | | | | TIME ALLOWED | |
| | | | | min. | |
| DISTANCE | | DIRECTION | INFORMATION | DISTANCE | |
| TOTAL | PARCIAL | | | REGRESS | |
| 0,00 | 0,00 |    145 71,33 | LPE 6 EL PUENTE | 72,98 | |
| 0,15 | 0,15 |  146 71,18 |  BAJA NO SE VE | 72,83 | |
| 1,27 | 1,12 |  147 70,06 | PUENTE MADERA !!! | 71,71 | |
| 1,38 | 0,11 |  148 69,95 | LOMO | 71,60 | |
| 1,68 | 0,30 |   149 69,65 | MAL PASO !!! | 71,30 | |
| 1,86 | 0,18 |  150 69,47 | LOMO !! | 71,12 | |







| ASENCION DE GUARAYOS | | DISTANCE | DAY | 3 |
|---|---------|---|--|----------------------|
| SAN JAVIER | | Km. 232,89 | SECTION | 2 |
| SPECIAL STAGE EL PUENTE / SAN JAVIER | | KM. 71,33 | RECORD | TIME ALLOWED min. |
| DISTANCE | | DIRECTION | INFORMATION | DISTANCE REGRESS |
| TOTAL | PARCIAL | | | |
| 2,90 | 1,04 | 151  68,43 | LOMO | 70,08 |
| 3,07 | 0,17 | 152  68,26 | LOMO NO SE VE | 69,91 |
| 4,04 | 0,97 | 153  67,29 | SALTO !!! | 68,94 |
| 4,35 | 0,31 | 154  66,98 | SALTO !! | 68,63 |
| 4,85 | 0,50 | 155  66,48 |  BAJA | 68,13 |
| 4,97 | 0,12 | 156  66,36 | SALTO | 68,01 |

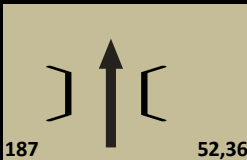
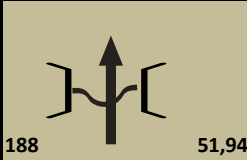
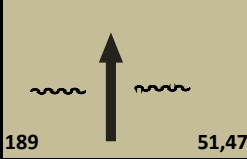
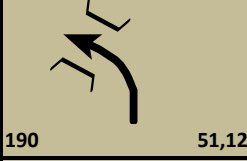
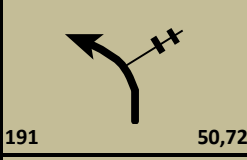

| ASENCION DE GUARAYOS | | DISTANCE | | DAY | 3 |
|---|---------|---|----------------------------------|------------------|----------------------|
| SAN JAVIER | | Km. 232,89 | | SECTION | 2 |
| SPECIAL STAGE EL PUENTE / SAN JAVIER | | KM. 71,33 | | RECORD | TIME ALLOWED min. |
| DISTANCE | | DIRECTION | INFORMATION | DISTANCE REGRESS | |
| TOTAL | PARCIAL | | | | |
| 5,32 | 0,35 | 157  66,01 | SALTO | | 67,66 |
| 5,77 | 0,45 | 158  65,56 | SALTO | | 67,21 |
| 5,85 | 0,08 | 159  65,48 | SALTO | | 67,13 |
| 6,00 | 0,15 | 160  65,33 | SALTOS DOS JUNTOS MAL PASO !! | | 66,98 |
| 6,37 | 0,37 | 161  64,96 | MAL PASO !!! | | 66,61 |
| 6,90 | 0,53 | 162  64,43 | MAL PASO LAJAS !!! | | 66,08 |



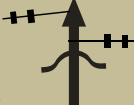





| ASENCION DE GUARAYOS | | DISTANCE | | DAY | 3 |
|---|---------|--|---------------|------------------|----------------------|
| SAN JAVIER | | Km. 232,89 | | SECTION | 2 |
| SPECIAL STAGE EL PUENTE / SAN JAVIER | | KM. 71,33 | | RECORD | TIME ALLOWED min. |
| DISTANCE | | DIRECTION | INFORMATION | DISTANCE REGRESS | |
| TOTAL | PARCIAL | | | | |
| 8,41 | 1,51 |  163 62,92 | | | 64,57 |
| 9,00 | 0,59 |  164 62,33 | BADEN | | 63,98 |
| 9,34 | 0,34 |  165 61,99 | SALTO | | 63,64 |
| 9,83 | 0,49 |  166 61,50 | PROP. DER. | | 63,15 |
| 10,05 | 0,22 |  167 61,28 | QUEBRADITA !! | | 62,93 |
| 10,36 | 0,31 |  168 60,97 | QUEBRADITA !! | | 62,62 |








| ASENCION DE GUARAYOS | | DISTANCE | | DAY | 3 |
|---|---------|--|---|------------------|----------------------|
| SAN JAVIER | | Km. 232,89 | | SECTION | 2 |
| SPECIAL STAGE EL PUENTE / SAN JAVIER | | KM. 71,33 | | RECORD | TIME ALLOWED min. |
| DISTANCE | | DIRECTION | INFORMATION | DISTANCE REGRESS | |
| TOTAL | PARCIAL | | | | |
| 11,36 | 1,00 |  169 59,97 | NO SE VE | | 61,62 |
| 11,51 | 0,15 |  170 59,82 | SALTO REJA ALAMBRE | | 61,47 |
| 11,99 | 0,48 |  171 59,34 | SALTO SEG. MAL PASO | | 60,99 |
| 12,39 | 0,40 |  172 58,94 | QUEBRADITA | | 60,59 |
| 13,13 | 0,74 |  173 58,20 |  BAJA !! | | 59,85 |
| 13,58 | 0,45 |  174 57,75 | QUEBRADITA | | 59,40 |

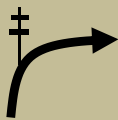




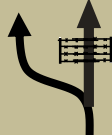


| ASENCION DE GUARAYOS | | DISTANCE | | DAY | |
|------------------------|---------|------------|---|--------------------|-------|
| SAN JAVIER | | Km. 232,89 | | SECTION 2 | |
| SPECIAL STAGE | | KM. 71,33 | | RECORD | |
| EL PUENTE / SAN JAVIER | | | | TIME ALLOWED | |
| DISTANCE | | DIRECTION | | INFORMATION | |
| TOTAL | PARCIAL | | | DISTANCE REGRESS | |
| 13,85 | 0,27 | 175 |  57,48 | SINUOSO PIEDRAS !! | 59,13 |
| 14,34 | 0,49 | 176 |  56,99 | ATAJADO | 58,64 |
| 14,81 | 0,47 | 177 |  56,52 | MAL PASO !!! | 58,17 |
| 15,11 | 0,30 | 178 |  56,22 | LOMOS !! | 57,87 |
| 15,34 | 0,23 | 179 |  55,99 | BADEN !!! | 57,64 |
| 16,04 | 0,70 | 180 |  55,29 | BAJA !! | 56,94 |


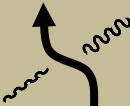




| ASENCION DE GUARAYOS | | DISTANCE | | DAY | | |
|------------------------|---------|------------|---|------------------|---|-------|
| SAN JAVIER | | Km. 232,89 | | SECTION 2 | | |
| SPECIAL STAGE | | KM. 71,33 | | RECORD | | |
| EL PUENTE / SAN JAVIER | | | | TIME ALLOWED | | |
| DISTANCE | | DIRECTION | | INFORMATION | | |
| TOTAL | PARCIAL | | | DISTANCE REGRESS | | |
| 16,70 | 0,66 | 181 |  | 54,63 | QUEBRADITA !!! | 56,28 |
| 17,12 | 0,42 | 182 |  | 54,21 | PUENTE | 55,86 |
| 17,58 | 0,46 | 183 |  | 53,75 | | 55,40 |
| 17,94 | 0,36 | 184 |  | 53,39 | PUENTE TRONCOS HUECO EN EL MEDIO !!! | 55,04 |
| 18,55 | 0,61 | 185 |  | 52,78 | LETRERO DER. | 54,43 |
| 18,77 | 0,22 | 186 |  | 52,56 | SALTO | 54,21 |


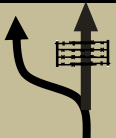





| ASENCION DE GUARAYOS | | DISTANCE | DAY | 3 |
|---|---------|---|------------------------|----------------------|
| SAN JAVIER | | Km. 232,89 | SECTION | 2 |
| SPECIAL STAGE EL PUENTE / SAN JAVIER | | KM. 71,33 | RECORD | TIME ALLOWED min. |
| DISTANCE | | DIRECTION | INFORMATION | DISTANCE REGRESS |
| TOTAL | PARCIAL | | | |
| 18,97 | 0,20 |  | PUENTE NO SE VE | 54,01 |
| 19,39 | 0,42 |  | PUENTE BADEN !! | 53,59 |
| 19,86 | 0,47 |  | ALMBRE | 53,12 |
| 20,21 | 0,35 |  | PUENTE TABLAS !! | 52,77 |
| 20,61 | 0,40 |  | PROP.DER. | 52,37 |
| 20,85 | 0,24 |  | LOMO PUENTE TABLAS !!! | 52,13 |



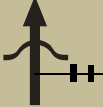


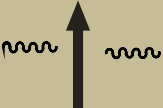


| ASENCION DE GUARAYOS | | DISTANCE | | DAY | 3 |
|---|---------|---|---|------------------|----------------------|
| SAN JAVIER | | Km. 232,89 | | SECTION | 2 |
| SPECIAL STAGE EL PUENTE / SAN JAVIER | | KM. 71,33 | | RECORD | TIME ALLOWED min. |
| DISTANCE | | DIRECTION | INFORMATION | DISTANCE REGRESS | |
| TOTAL | PARCIAL | | | | |
| 21,09 | 0,24 | 193  50,24 | SALTO !! | | 51,89 |
| 21,86 | 0,77 | 194  49,47 | | | 51,12 |
| 22,02 | 0,16 | 195  49,31 | SALTO !! | | 50,96 |
| 22,29 | 0,27 | 196  49,04 |  BAJA !! | | 50,69 |
| 22,64 | 0,35 | 197  48,69 |  BAJA !! | | 50,34 |
| 23,71 | 1,07 | 198  47,62 | SALTO !! | | 49,27 |

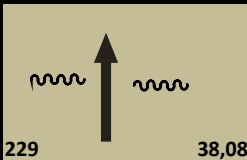
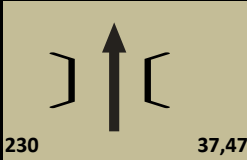

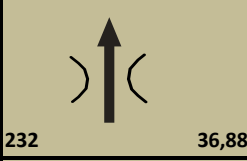
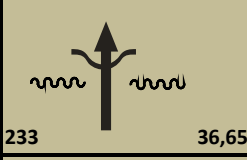

| ASENCION DE GUARAYOS | | DISTANCE | DAY | 3 |
|---|---------|--|---|----------------------|
| SAN JAVIER | | Km. 232,89 | SECTION | 2 |
| SPECIAL STAGE EL PUENTE / SAN JAVIER | | KM. 71,33 | RECORD | TIME ALLOWED min. |
| DISTANCE | | DIRECTION | INFORMATION | DISTANCE REGRESS |
| TOTAL | PARCIAL | | | |
| 23,83 | 0,12 |  199 47,50 | PROP. BEIRUT | 49,15 |
| 24,47 | 0,64 |  200 46,86 | PUENTE !! | 48,51 |
| 25,22 | 0,75 |  201 46,11 | PUENTE | 47,76 |
| 25,55 | 0,33 |  202 45,78 | PUENTE TABLAS !!! | 47,43 |
| 25,80 | 0,25 |  203 45,53 |  BAJA MAL PASO !! | 47,18 |
| 26,07 | 0,27 |  204 45,26 | SALTO Y PUENTE !!! | 46,91 |

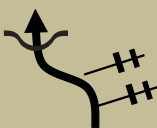
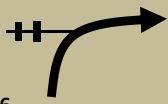

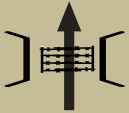



| ASENCION DE GUARAYOS | | DISTANCE | DAY | 3 |
|---|---------|--|--|----------------------|
| SAN JAVIER | | Km. 232,89 | SECTION | 2 |
| SPECIAL STAGE EL PUENTE / SAN JAVIER | | KM. 71,33 | RECORD | TIME ALLOWED min. |
| DISTANCE | | DIRECTION | INFORMATION | DISTANCE REGRESS |
| TOTAL | PARCIAL | | | |
| 26,35 | 0,28 |  205 44,98 |  BAJA !!! INGRESO CRISTO REY | 46,63 |
| 26,55 | 0,20 |  206 44,78 | PUENTE TRONCO HUECO EN MEDIO | 46,43 |
| 26,72 | 0,17 |  207 44,61 | PUENTE TRONCO HUECO EN MEDIO | 46,26 |
| 26,88 | 0,16 |  208 44,45 | SALTO SEG. REJA CON BADEN A mts 80 !! | 46,10 |
| 27,52 | 0,64 |  209 43,81 | MATA BURRO MAL PASO !! | 45,46 |
| 27,96 | 0,44 |  210 43,37 |  BAJA MAL PASO !! | 45,02 |







| ASENCION DE GUARAYOS | | DISTANCE | DAY | 3 |
|---|---------|--|------------------|----------------------|
| SAN JAVIER | | Km. 232,89 | SECTION | 2 |
| SPECIAL STAGE EL PUENTE / SAN JAVIER | | KM. 71,33 | RECORD | TIME ALLOWED min. |
| DISTANCE | | DIRECTION | INFORMATION | DISTANCE REGRESS |
| TOTAL | PARCIAL | | | |
| 28,26 | 0,30 |  211 43,07 | BADEN !! | 44,72 |
| 28,35 | 0,09 |  212 42,98 | REJA ALAMBRE | 44,63 |
| 28,48 | 0,13 |  213 42,85 | QUEBRADITA !!! | 44,50 |
| 28,78 | 0,30 |  214 42,55 | | 44,20 |
| 28,88 | 0,10 |  215 42,45 | MAL PASO DER !!! | 44,10 |
| 29,13 | 0,25 |  216 42,20 | | 43,85 |




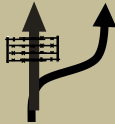

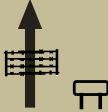
| ASENCION DE GUARAYOS | | DISTANCE | | DAY | 3 |
|------------------------|---------|--|---|------------------|--------------|
| SAN JAVIER | | Km. 232,89 | | SECTION | 2 |
| SPECIAL STAGE | | KM. 71,33 | | RECORD | TIME ALLOWED |
| EL PUENTE / SAN JAVIER | | | | min. | |
| DISTANCE | | DIRECTION | INFORMATION | DISTANCE REGRESS | |
| TOTAL | PARCIAL | | | | |
| 29,60 | 0,47 |  217 41,73 | ANGOSTO LARGO !!! ATAJADO | 43,38 | |
| 30,44 | 0,84 |  218 40,89 | MATABURRO POR DER !!! | 42,54 | |
| 30,56 | 0,12 |  219 40,77 | NO SE VE LOMO | 42,42 | |
| 30,89 | 0,33 |  220 40,44 | ANGOSTO | 42,09 | |
| 30,96 | 0,07 |  221 40,37 | MAL PASO | 42,02 | |
| 31,14 | 0,18 |  222 40,19 |  BAJA MAL PASO !! | 41,84 | |







| ASENCION DE GUARAYOS | | DISTANCE | | DAY | |
|------------------------|---------|--|---|------------------|--|
| SAN JAVIER | | Km. 232,89 | | SECTION 2 | |
| SPECIAL STAGE | | KM. 71,33 | | RECORD | |
| EL PUENTE / SAN JAVIER | | | | TIME ALLOWED | |
| | | | | min. | |
| DISTANCE | | DIRECTION | INFORMATION | DISTANCE REGRESS | |
| TOTAL | PARCIAL | | | | |
| 31,36 | 0,22 |  223 39,97 |  BAJA | 41,62 | |
| 31,64 | 0,28 |  224 39,69 |  BAJA SALTO SEG. MAL PASO | 41,34 | |
| 31,87 | 0,23 |  225 39,46 | BADEN !!! | 41,11 | |
| 32,23 | 0,36 |  226 39,10 | REJA ALAMBRE | 40,75 | |
| 32,56 | 0,33 |  227 38,77 | QUEBRADITA SEG. MAL PASO | 40,42 | |
| 33,13 | 0,57 |  228 38,20 | PROP. DER. | 39,85 | |


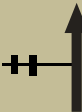




| ASENCION DE GUARAYOS | | DISTANCE | DAY | 3 |
|---|---------|--|---|----------------------|
| SAN JAVIER | | Km. 232,89 | SECTION | 2 |
| SPECIAL STAGE EL PUENTE / SAN JAVIER | | KM. 71,33 | RECORD | TIME ALLOWED min. |
| DISTANCE | | DIRECTION | INFORMATION | DISTANCE REGRESS |
| TOTAL | PARCIAL | | | |
| 33,25 | 0,12 |  229 38,08 | REJA ALAMBRE SEG. BADEN A mts 120 !! | 39,73 |
| 33,86 | 0,61 |  230 37,47 | PUENTE HUECO EN MEDIO !!! | 39,12 |
| 34,21 | 0,35 |  231 37,12 | BADEN !! SEG. REJA ALAMBRE | 38,77 |
| 34,45 | 0,24 |  232 36,88 | PUENTE ANGOSTO | 38,53 |
| 34,68 | 0,23 |  233 36,65 | REJA ALAMBRE BADEN !!! | 38,30 |
| 35,72 | 1,04 |  234 35,61 | | 37,26 |



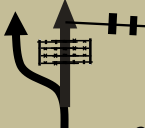



| ASENCION DE GUARAYOS | | DISTANCE | DAY | 3 |
|---|---------|--|--|----------------------|
| SAN JAVIER | | Km. 232,89 | SECTION | 2 |
| SPECIAL STAGE EL PUENTE / SAN JAVIER | | KM. 71,33 | RECORD | TIME ALLOWED min. |
| DISTANCE | | DIRECTION | INFORMATION | DISTANCE REGRESS |
| TOTAL | PARCIAL | | | |
| 35,78 | 0,06 |  235 35,55 | BADEN | 37,20 |
| 36,23 | 0,45 |  236 35,10 | | 36,75 |
| 36,67 | 0,44 |  237 34,66 | MAL PASO | 36,31 |
| 36,85 | 0,18 |  238 34,48 | MAL PASO MATA BURRO SEG. PUENTE ANGOSTO A mts 50 | 36,13 |
| 37,12 | 0,27 |  239 34,21 | SALTO | 35,86 |
| 37,56 | 0,44 |  240 33,77 |  BAJA MAL PASO LARGO | 35,42 |



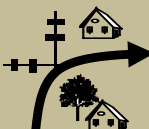
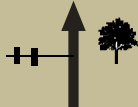


| ASENCION DE GUARAYOS | | DISTANCE | | DAY | 3 |
|-------------------------------|-------------|--|-------------------------------------|------------------|--------------|
| SAN JAVIER | | Km. 232,89 | | SECTION | 2 |
| SPECIAL STAGE | | KM. 71,33 | | RECORD | TIME ALLOWED |
| EL PUENTE / SAN JAVIER | | | | min. | |
| DISTANCE | | DIRECTION | INFORMATION | DISTANCE REGRESS | |
| TOTAL | PARCIAL | | | | |
| 37,67 | 0,11 |  241 33,66 | ANGOSTO | 35,31 | |
| 37,80 | 0,13 |  242 33,53 | LOMO | 35,18 | |
| 38,21 | 0,41 |  243 33,12 | SALTO | 34,77 | |
| 38,27 | 0,06 |  244 33,06 | SALTO | 34,71 | |
| 38,51 | 0,24 |  245 32,82 | | 34,47 | |
| 38,88 | 0,37 |  246 32,45 | BADEN SEG SALTO A mts 200 | 34,10 | |







| ASENCION DE GUARAYOS | | DISTANCE | DAY | 3 |
|---|---------|--|---------------------------------------|----------------------|
| SAN JAVIER | | Km. 232,89 | SECTION | 2 |
| SPECIAL STAGE EL PUENTE / SAN JAVIER | | KM. 71,33 | RECORD | TIME ALLOWED min. |
| DISTANCE | | DIRECTION | INFORMATION | DISTANCE REGRESS |
| TOTAL | PARCIAL | | | |
| 39,35 | 0,47 |  247 31,98 | BADEN | 33,63 |
| 39,85 | 0,50 |  248 31,48 | ANGOSTO | 33,13 |
| 39,90 | 0,05 |  249 31,43 | MATABURRO SEG. SALTO | 33,08 |
| 40,71 | 0,81 |  250 30,62 | MATA BURRO IZQ. | 32,27 |
| 41,16 | 0,45 |  251 30,17 | PUENTE TABLAS !!! SEG. MAL PASO LARGO | 31,82 |
| 41,42 | 0,26 |  252 29,91 | MATA BURRO CHIMAMIMANY | 31,56 |









| ASENCION DE GUARAYOS | | DISTANCE | DAY | 3 |
|---|---------|--|--|----------------------|
| SAN JAVIER | | Km. 232,89 | SECTION | 2 |
| SPECIAL STAGE EL PUENTE / SAN JAVIER | | KM. 71,33 | RECORD | TIME ALLOWED min. |
| DISTANCE | | DIRECTION | INFORMATION | DISTANCE REGRESS |
| TOTAL | PARCIAL | | | |
| 41,77 | 0,35 |  253 29,56 | BADEN !!! | 31,21 |
| 42,30 | 0,53 |  254 29,03 | BAJA NO SE VE !! SEG. CAMINO ONDULADO | 30,68 |
| 42,93 | 0,63 |  255 28,40 | PUENTE !!! SEG. DE CRUCE A 30 mts | 30,05 |
| 43,40 | 0,47 |  256 27,93 | NO SE VE | 29,58 |
| 44,04 | 0,64 |  257 27,29 | NO SE VE | 28,94 |
| 44,51 | 0,47 |  258 26,82 | BADEN SEG. MAL PASO LARGO | 28,47 |



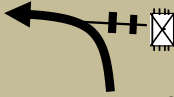



| ASENCION DE GUARAYOS | | DISTANCE | | DAY | 3 |
|---|---------|--|---------------------------------|------------------|----------------------|
| SAN JAVIER | | Km. 232,89 | | SECTION | 2 |
| SPECIAL STAGE EL PUENTE / SAN JAVIER | | KM. 71,33 | | RECORD | TIME ALLOWED min. |
| DISTANCE | | DIRECTION | INFORMATION | DISTANCE REGRESS | |
| TOTAL | PARCIAL | | | | |
| 46,19 | 1,68 |  259 25,14 | MAL PASO | | 26,79 |
| 47,65 | 1,46 |  260 23,68 | PROP. IZQ. SEG. MAL PASO !!! | | 25,33 |
| 48,42 | 0,77 |  261 22,91 | MATA BURRO SEG. MAL PASO | | 24,56 |
| 48,59 | 0,17 |  262 22,74 | | | 24,39 |
| 48,73 | 0,14 |  263 22,60 | MAL PASO BADEN !! | | 24,25 |
| 49,24 | 0,51 |  264 22,09 | BADEN SEG BADEN A mts 190 | | 23,74 |







| ASENCION DE GUARAYOS | | DISTANCE | DAY | 3 |
|---|---------|--|---------------|----------------------|
| SAN JAVIER | | Km. 232,89 | SECTION | 2 |
| SPECIAL STAGE EL PUENTE / SAN JAVIER | | KM. 71,33 | RECORD | TIME ALLOWED min. |
| DISTANCE | | DIRECTION | INFORMATION | DISTANCE REGRESS |
| TOTAL | PARCIAL | | | |
| 49,53 | 0,29 |  265 21,80 | QUEBRADITA | 23,45 |
| 49,74 | 0,21 |  266 21,59 | BADEN | 23,24 |
| 49,98 | 0,24 |  267 21,35 | MATABURRO !!! | 23,00 |
| 50,35 | 0,37 |  268 20,98 | SALTO | 22,63 |
| 51,08 | 0,73 |  269 20,25 | PUENTE TABLAS | 21,90 |
| 51,77 | 0,69 |  270 19,56 | | 21,21 |




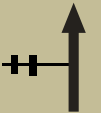



| ASENCION DE GUARAYOS | | DISTANCE | | DAY | |
|------------------------|---------|------------|---|------------------|-------|
| SAN JAVIER | | Km. 232,89 | | SECTION 2 | |
| SPECIAL STAGE | | KM. 71,33 | | RECORD | |
| EL PUENTE / SAN JAVIER | | | | TIME ALLOWED | |
| DISTANCE | | DIRECTION | | INFORMATION | |
| TOTAL | PARCIAL | | | DISTANCE REGRESS | |
| 52,37 | 0,60 | 271 |  18,96 | BADEN !! | 20,61 |
| 52,84 | 0,47 | 272 |  18,49 | MAL PASO !! | 20,14 |
| 53,42 | 0,58 | 273 |  17,91 | COM. SAN PABLO | 19,56 |
| 53,57 | 0,15 | 274 |  17,76 | | 19,41 |
| 54,26 | 0,69 | 275 |  17,07 | SALTO | 18,72 |
| 54,49 | 0,23 | 276 |  16,84 | SEG. MAL PASO | 18,49 |

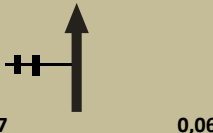
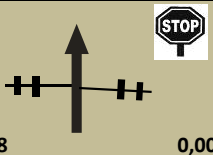
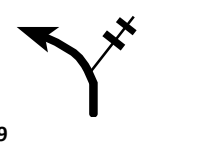
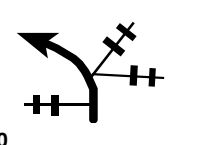
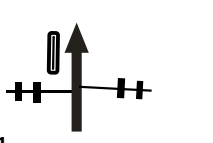
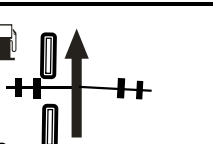
| ASENCION DE GUARAYOS | | DISTANCE | | DAY | 3 |
|---|---------|--|------------------------------|------------------|----------------------|
| SAN JAVIER | | Km. 232,89 | | SECTION | 2 |
| SPECIAL STAGE EL PUENTE / SAN JAVIER | | KM. 71,33 | | RECORD | TIME ALLOWED min. |
| DISTANCE | | DIRECTION | INFORMATION | DISTANCE REGRESS | |
| TOTAL | PARCIAL | | | | |
| 54,59 | 0,10 |  277 16,74 | PUENTE SAN PABLO !! | | 18,39 |
| 54,86 | 0,27 |  278 16,47 | MAL PASO LARGO HUECO DER. | | 18,12 |
| 55,31 | 0,45 |  279 16,02 | SALTO | | 17,67 |
| 55,95 | 0,64 |  280 15,38 | | | 17,03 |
| 56,16 | 0,21 |  281 15,17 | PUENTE | | 16,82 |
| 56,64 | 0,48 |  282 14,69 | SALTO | | 16,34 |

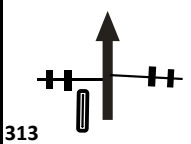
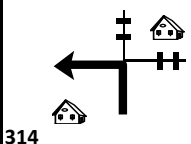
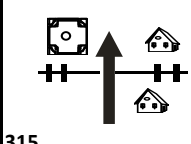
| ASENCION DE GUARAYOS | | DISTANCE | | DAY | 3 |
|---|---------|--|---|------------------|----------------------|
| SAN JAVIER | | Km. 232,89 | | SECTION | 2 |
| SPECIAL STAGE EL PUENTE / SAN JAVIER | | KM. 71,33 | | RECORD | TIME ALLOWED min. |
| DISTANCE | | DIRECTION | INFORMATION | DISTANCE REGRESS | |
| TOTAL | PARCIAL | | | | |
| 56,90 | 0,26 |  283 14,43 | PROP. LAS LAJAS | | 16,08 |
| 57,89 | 0,99 |  284 13,44 | SALTO | | 15,09 |
| 58,37 | 0,48 |  285 12,96 |  BAJA MAL PASO !! | | 14,61 |
| 58,59 | 0,22 |  286 12,74 | AGUAS CALIENTES | | 14,39 |
| 58,75 | 0,16 |  287 12,58 | PUENTE !!! | | 14,23 |
| 58,98 | 0,23 |  288 12,35 |  BAJA MAL PASO !!! | | 14,00 |

| ASENCION DE GUARAYOS | | DISTANCE | | DAY | 3 |
|------------------------|---------|---|-----------------------------|------------------|--------------|
| SAN JAVIER | | Km. 232,89 | | SECTION | 2 |
| SPECIAL STAGE | | KM. 71,33 | | RECORD | TIME ALLOWED |
| EL PUENTE / SAN JAVIER | | | | min. | |
| DISTANCE | | DIRECTION | INFORMATION | DISTANCE REGRESS | |
| TOTAL | PARCIAL | | | | |
| 59,36 | 0,38 |  289 11,97 | MAL PASO | | 13,62 |
| 59,46 | 0,10 |  290 11,87 | SALTO PROP. AGUAS CALIENTES | | 13,52 |
| 60,66 | 1,20 |  291 10,67 | PROP. DER. | | 12,32 |
| 61,71 | 1,05 |  292 9,62 | SALTO SEG. MAL PASO | | 11,27 |
| 62,59 | 0,88 |  293 8,74 | PUENTE SEG. MAL PASO | | 10,39 |
| 62,80 | 0,21 |  294 8,53 | SALTO | | 10,18 |

| ASENCION DE GUARAYOS | | DISTANCE | DAY | 3 |
|---|---------|---|----------------------|----------------------|
| SAN JAVIER | | Km. 232,89 | SECTION | 2 |
| SPECIAL STAGE EL PUENTE / SAN JAVIER | | KM. 71,33 | RECORD | TIME ALLOWED min. |
| DISTANCE | | DIRECTION | INFORMATION | DISTANCE REGRESS |
| TOTAL | PARCIAL | | | |
| 63,23 | 0,43 |  295 8,10 | PROP. GUAPURU DER. | 9,75 |
| 65,48 | 2,25 |  296 5,85 | SALTO | 7,50 |
| 66,10 | 0,62 |  297 5,23 | MAL PASO LARGO !!! | 6,88 |
| 66,50 | 0,40 |  298 4,83 | MAL PASO LARGO !!! | 6,48 |
| 66,85 | 0,35 |  299 4,48 | PUENTE | 6,13 |
| 67,38 | 0,53 |  300 3,95 | SALTO Y MAL PASO !!! | 5,60 |

| ASENCION DE GUARAYOS | | DISTANCE | DAY | 3 |
|---|---------|---|--|----------------------|
| SAN JAVIER | | Km. 232,89 | SECTION | 2 |
| SPECIAL STAGE EL PUENTE / SAN JAVIER | | KM. 71,33 | RECORD | TIME ALLOWED min. |
| DISTANCE | | DIRECTION | INFORMATION | DISTANCE REGRESS |
| TOTAL | PARCIAL | | | |
| 67,77 | 0,39 |  301 3,56 | PUENTE BADEN !! | 5,21 |
| 68,01 | 0,24 |  302 3,32 | PROP. SAN MARCO DER. SEG. MAL PASO LARGO | 4,97 |
| 68,30 | 0,29 |  303 3,03 | | 4,68 |
| 68,75 | 0,45 |  304 2,58 | TOTAITU IZQ. | 4,23 |
| 70,15 | 1,40 |  305 1,18 | ASERRADERO DER. | 2,83 |
| 70,89 | 0,74 |  306 0,44 |  BAJA MAL PASO | 2,09 |

| ASENCION DE GUARAYOS | | DISTANCE | DAY | 3 |
|---|---------|---|----------------------------|----------------------|
| SAN JAVIER | | Km. 232,89 | SECTION | 2 |
| SPECIAL STAGE EL PUENTE / SAN JAVIER | | KM. 71,33 | RECORD | TIME ALLOWED min. |
| DISTANCE | | DIRECTION | INFORMATION | DISTANCE REGRESS |
| TOTAL | PARCIAL | | | |
| 71,27 | 0,38 |  307 0,06 | | 1,71 |
| 71,33 | 0,06 |  308 0,00 | STOP 6 SAN JAVIER CRUCE | 1,65 |
| 71,40 | 0,07 |  309 | | 1,58 |
| 71,58 | 0,18 |  310 | SUBE CARRETRA A SAN JAVIER | 1,40 |
| 71,75 | 0,17 |  311 | DOBLE VIAS | 1,23 |
| 72,23 | 0,48 |  312 | SURTIDOR IZQ. | 0,75 |

| ASENCION DE GUARAYOS | | DISTANCE | | DAY | 3 |
|--------------------------------|-------------|---|--------------------------------------|------------------|----------|
| SAN JAVIER | | Km. 232,89 | | SECTION | 2 |
| SPECIAL STAGE KM. 71,33 | | RECORD | | TIME ALLOWED | |
| EL PUENTE / SAN JAVIER | | | | min. | |
| DISTANCE | | DIRECTION | INFORMATION | DISTANCE REGRESS | |
| TOTAL | PARCIAL | | | | |
| 72,59 | 0,36 |  | TERMINA DOBLE VIAS | 0,39 | |
| 72,93 | 0,34 |  | ENTRA A LA PLAZA | 0,05 | |
| 72,98 | 0,05 |  | PLAZA PRINCIPAL DE SAN JAVIER | 0,00 | |