



LIBRO DE RUTA

Gran premio Integración del Oriente Versión: 43



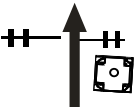
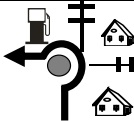
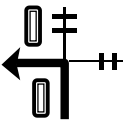
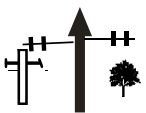
PRUEBA RUTA 2.021

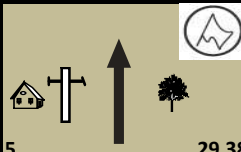
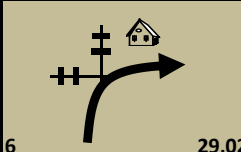
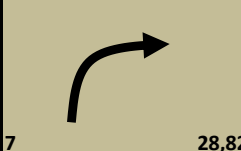
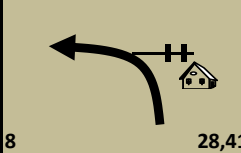
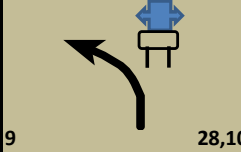
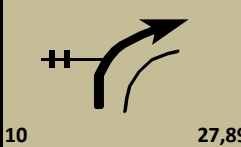
Homenaje: Jorge "Koky" Valdivia B.

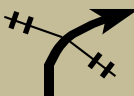




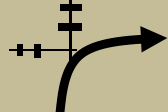
Del 15 al 23 de Octubre 2.021





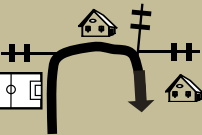
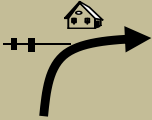
SEGUNDA ETAPA

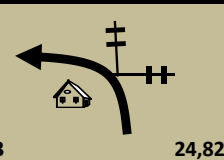
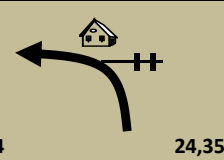
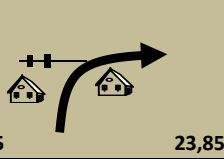
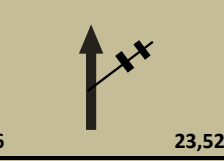
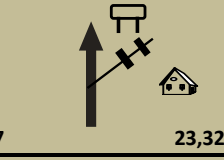
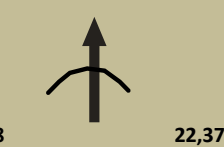
DOMINGO 17 DE OCTUBRE
SAN RAMON - GUARAYOS


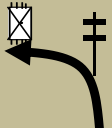
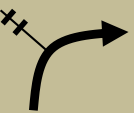
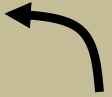

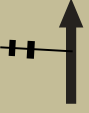
SAN RAMON		DISTANCE		DAY	2
ASENCION DE GUARAYOS		Km. 180,99		SECTION	1
SPECIAL STAGE			km. 0,49	RECORD	TIME ALLOWED
ENLACE A LPE 3					min.
DISTANCE		DIRECTION	INFORMATION	DISTANCE REGRESS	
TOTAL	PARCIAL				
0,00	0,00	 1	PLAZA SAN RAMON	0,49	
0,07	0,07	 2	ROTONDA	0,42	
0,38	0,31	 3	BAJA DE LA CARRETERA	0,11	
0,49	0,11	 4	LPE	0,00	






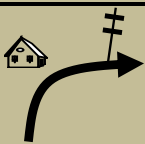
SAN RAMON		DISTANCE		DAY	
ASENCION DE GUARAYOS		Km. 180,99		2	
SPECIAL STAGE		km. 29:38		RECORD	
SAN RAMON / SANTA ROSA DE LA MINA				TIME ALLOWED	
				min.	
DISTANCE		DIRECTION	INFORMATION	DISTANCE	
TOTAL	PARCIAL			REGRESS	
0,00	0,00	 5 29,38	LPE 3 EL MIRADOR POSTE IZQ. DE ENERGIA S19 36 58.7 W62 30 10.1	141,65	
0,36	0,36	 6 29,02	ENTRADA AL AEROPUERTO IZQ.	141,29	
0,56	0,20	 7 28,82	SUBE AL MIRADOR	141,09	
0,97	0,41	 8 28,41		140,68	
1,28	0,31	 9 28,10	BAJA DEL MIRADOR	140,37	
1,49	0,21	 10 27,89	CERRO DER. SEG. MAL PASO	140,16	



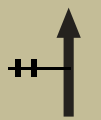

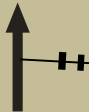

SAN RAMON		DISTANCE	DAY	2
ASENCION DE GUARAYOS		Km. 180,99	SECTION	1
SPECIAL STAGE km. 29:38		RECORD	TIME ALLOWED	
SAN RAMON / SANTA ROSA DE LA MINA			min.	
DISTANCE		DIRECTION	INFORMATION	DISTANCE REGRESS
TOTAL	PARCIAL			
1,76	0,27	11  27,62	CRUCE	139,89
2,04	0,28	12  27,34	HUECO DER. !!!	139,61
2,13	0,09	13  27,25	ANGOSTO !!	139,52
2,30	0,17	14  27,08		139,35
2,50	0,20	15  26,88		139,15
2,80	0,30	16  26,58		138,85

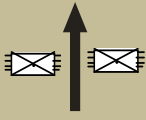



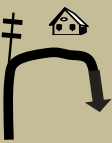
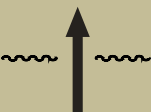
SAN RAMON		DISTANCE		DAY	2
ASENCION DE GUARAYOS		Km. 180,99		SECTION	1
SPECIAL STAGE km. 29:38		RECORD		TIME ALLOWED	
SAN RAMON / SANTA ROSA DE LA MINA				min.	
DISTANCE		DIRECTION	INFORMATION	DISTANCE REGRESS	
TOTAL	PARCIAL				
2,96	0,16	 17 26,42			138,69
3,31	0,35	 18 26,07	BADEN!		138,34
3,59	0,28	 19 25,79			138,06
3,90	0,31	 20 25,48	LOMO ESTADIO IZQ.		137,75
4,04	0,14	 21 25,34	CURVA EN U		137,61
4,26	0,22	 22 25,12	SEGUIR TRES CUADRAS		137,39







SAN RAMON		DISTANCE	DAY	2
ASENCION DE GUARAYOS		Km. 180,99	SECTION	1
SPECIAL STAGE km. 29:38		RECORD	TIME ALLOWED	
SAN RAMON / SANTA ROSA DE LA MINA			min.	
DISTANCE		DIRECTION	INFORMATION	DISTANCE REGRESS
TOTAL	PARCIAL			
4,56	0,30	 23 24,82	SEGUIR CUATRO CUADRAS	137,09
5,03	0,47	 24 24,35	SEGUIR CUATRO CUADRA CASA DER. !!	136,62
5,53	0,50	 25 23,85	CAMIINO A SAN PEDRO	136,12
5,86	0,33	 26 23,52	SEG. MAL PASO	135,79
6,06	0,20	 27 23,32	MATADERO MUNICIPAL DER.	135,59
7,01	0,95	 28 22,37	LOMO	134,64






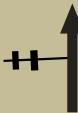
SAN RAMON		DISTANCE		DAY	2
ASENCION DE GUARAYOS		Km. 180,99		SECTION	1
SPECIAL STAGE km. 29:38		RECORD		TIME ALLOWED	
SAN RAMON / SANTA ROSA DE LA MINA				min.	
DISTANCE		DIRECTION	INFORMATION	DISTANCE REGRESS	
TOTAL	PARCIAL				
7,14	0,13	 29 22,24	SALTO		134,51
7,36	0,22	 30 22,02	ENTRA A LA MINA		134,29
7,50	0,14	 31 21,88			134,15
7,65	0,15	 32 21,73			134,00
7,68	0,03	 33 21,70	ANGOSTO		133,97
7,76	0,08	 34 21,62			133,89

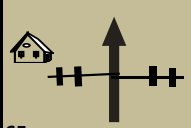
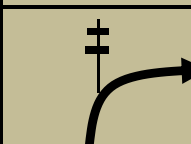


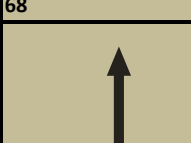

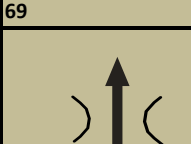
SAN RAMON		DISTANCE		DAY	
ASENCION DE GUARAYOS		Km. 180,99		2	
SECTION		1		TIME ALLOWED	
SPECIAL STAGE		km. 29:38		RECORD	
SAN RAMON / SANTA ROSA DE LA MINA				min.	
DISTANCE		DIRECTION	INFORMATION	DISTANCE REGRESS	
TOTAL	PARCIAL				
7,92	0,16	 35 21,46			133,73
8,04	0,12	 36 21,34	ANGOSTO		133,61
8,10	0,06	 37 21,28			133,55
8,25	0,15	 38 21,13	CORRAL DER.		133,40
8,37	0,12	 39 21,01	REJA ALAMBRE		133,28
8,54	0,17	 40 20,84	CASA IZQ.		133,11

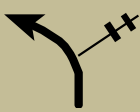
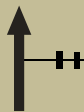
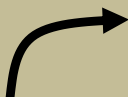
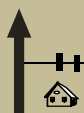
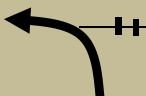

SAN RAMON		DISTANCE	DAY	2
ASENCION DE GUARAYOS		Km. 180,99	SECTION	1
SPECIAL STAGE		km. 29:38	RECORD	TIME ALLOWED
SAN RAMON / SANTA ROSA DE LA MINA				min.
DISTANCE		DIRECTION	INFORMATION	DISTANCE REGRESS
TOTAL	PARCIAL			
8,71	0,17	 41 20,67	LAGUNA AMBOS LADOS CAMIONO ANGOSTO	132,94
8,95	0,24	 42 20,43	REJA ALAMBRE	132,70
9,14	0,19	 43 20,24		132,51
9,33	0,19	 44 20,05	BADEN Y TERRAPLEN ANGOSTO !!	132,32
9,61	0,28	 45 19,77		132,04
9,83	0,22	 46 19,55		131,82





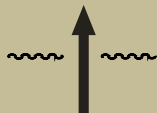
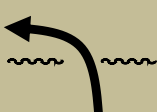


SAN RAMON		DISTANCE	DAY	2
ASENCION DE GUARAYOS		Km. 180,99	SECTION	1
SPECIAL STAGE		km. 29:38	RECORD	TIME ALLOWED
SAN RAMON / SANTA ROSA DE LA MINA				min.
DISTANCE		DIRECTION	INFORMATION	DISTANCE REGRESS
TOTAL	PARCIAL			
9,93	0,10	 47 19,45	REJA METALICA	131,72
10,84	0,91	 48 18,54		130,81
11,52	0,68	 49 17,86	BADEN	130,13
11,60	0,08	 50 17,78		130,05
11,77	0,17	 51 17,61	GIRAR EN U ENTRA A LA URBANIZACION	129,88
11,80	0,03	 52 17,58	REJA ALAMBRE	129,85









SAN RAMON		DISTANCE		DAY	
ASENCION DE GUARAYOS		Km. 180,99		2	
SECTION		1		TIME ALLOWED	
SPECIAL STAGE		km. 29:38		RECORD	
SAN RAMON / SANTA ROSA DE LA MINA				min.	
DISTANCE		DIRECTION	INFORMATION	DISTANCE REGRESS	
TOTAL	PARCIAL				
12,11	0,31	 53 17,27			129,54
12,83	0,72	 54 16,55	GIRAR EN U DER.		128,82
14,22	1,39	 55 15,16	EL BASURERO DER.		127,43
14,87	0,65	 56 14,51			126,78
15,10	0,23	 57 14,28			126,55
15,43	0,33	 58 13,95	BADEN		126,22








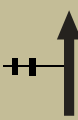
SAN RAMON		DISTANCE		DAY	
ASENCION DE GUARAYOS		Km. 180,99		2	
SECTION		1		TIME ALLOWED	
SPECIAL STAGE		km. 29:38		RECORD	
SAN RAMON / SANTA ROSA DE LA MINA				min.	
DISTANCE		DIRECTION	INFORMATION	DISTANCE REGRESS	
TOTAL	PARCIAL				
16,06	0,63	 59 13,32	PISCINA EL PASEO DEL MINERO DER.		125,59
16,29	0,23	 60 13,09	SALTO !!		125,36
16,60	0,31	 61 12,78	PROP. DER.		125,05
16,91	0,31	 62 12,47	BADEN		124,74
17,29	0,38	 63 12,09	BADEN		124,36
18,00	0,71	 64 11,38	SEG. BADEN A mts 50		123,65

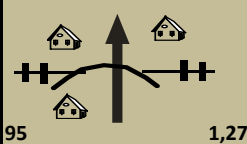



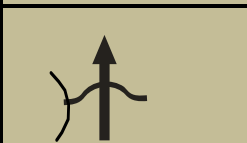

SAN RAMON		DISTANCE	DAY	2
ASENCION DE GUARAYOS		Km. 180,99	SECTION	1
SPECIAL STAGE km. 29:38		RECORD	TIME ALLOWED	
SAN RAMON / SANTA ROSA DE LA MINA			min.	
DISTANCE		DIRECTION	INFORMATION	DISTANCE REGRESS
TOTAL	PARCIAL			
18,55	0,55	 65 10,83	PROPIEDAD	123,10
19,41	0,86	 66 9,97		122,24
20,11	0,70	 67 9,27	LOMO !!	121,54
20,26	0,15	 68 9,12	SALTO	121,39
20,73	0,47	 69 8,65	 BAJA	120,92
21,23	0,50	 70 8,15	ANGOSTO	120,42


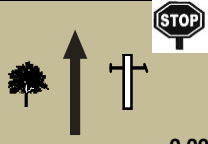
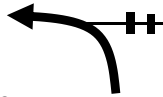

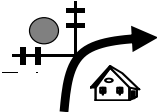
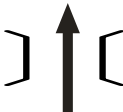
SAN RAMON		DISTANCE		DAY	
ASENCION DE GUARAYOS		Km. 180,99		2	
SECTION		1		TIME ALLOWED	
SPECIAL STAGE		km. 29:38		RECORD	
SAN RAMON / SANTA ROSA DE LA MINA				min.	
DISTANCE		DIRECTION	INFORMATION	DISTANCE REGRESS	
TOTAL	PARCIAL				
21,65	0,42	 71 7,73			120,00
21,92	0,27	 72 7,46			119,73
22,04	0,12	 73 7,34			119,61
22,11	0,07	 74 7,27	COM. EL CERRITO		119,54
22,19	0,08	 75 7,19	SEG. BAJADA A mts 50		119,46
22,34	0,15	 76 7,04	MATABURRO !!!		119,31






SAN RAMON		DISTANCE		DAY	2
ASENCION DE GUARAYOS		Km. 180,99		SECTION	1
SPECIAL STAGE km. 29:38		RECORD		TIME ALLOWED	
SAN RAMON / SANTA ROSA DE LA MINA				min.	
DISTANCE		DIRECTION	INFORMATION	DISTANCE REGRESS	
TOTAL	PARCIAL				
22,53	0,19	 77 6,85	MAL PASO LARGO		119,12
22,77	0,24	 78 6,61	BADEN		118,88
23,27	0,50	 79 6,11	 BAJA		118,38
23,99	0,72	 80 5,39	REJA ALAMBRE		117,66
24,41	0,42	 81 4,97	VILLA NUEVA		117,24
24,51	0,10	 82 4,87	 BAJA !!		117,14



SAN RAMON		DISTANCE		DAY	
ASENCION DE GUARAYOS		Km. 180,99		2	
SPECIAL STAGE		km. 29:38		RECORD	
SAN RAMON / SANTA ROSA DE LA MINA				TIME ALLOWED	
				min.	
DISTANCE		DIRECTION	INFORMATION	DISTANCE REGRESS	
TOTAL	PARCIAL				
24,97	0,46	83  4,41	 BAJA MAL PASO !!!		116,68
25,23	0,26	84  4,15	 BAJA !!		116,42
25,62	0,39	85  3,76	PIEDRA !!		116,03
25,81	0,19	86  3,57	BADEN		115,84
26,01	0,20	87  3,37	SALTO Y BAJA !!!		115,64
26,15	0,14	88  3,23	MAL PASO !!!		115,50





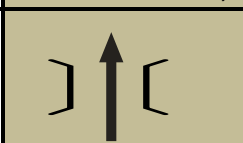
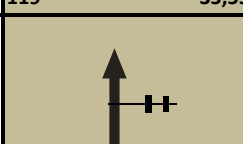
SAN RAMON		DISTANCE		DAY	
ASENCION DE GUARAYOS		Km. 180,99		2	
SPECIAL STAGE		km. 29:38		RECORD	
SAN RAMON / SANTA ROSA DE LA MINA				TIME ALLOWED	
				min.	
DISTANCE		DIRECTION	INFORMATION	DISTANCE	
TOTAL	PARCIAL			REGRESS	
26,48	0,33	 89 2,90			115,17
26,72	0,24	 90 2,66	LOMO ARBOL DER.		114,93
26,91	0,19	 91 2,47	 BAJA !!!		114,74
27,28	0,37	 92 2,10	MAL PASO PIEDRA EN MEDIO		114,37
27,63	0,35	 93 1,75	 BAJA !!		114,02
27,81	0,18	 94 1,57			113,84

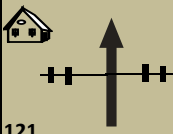

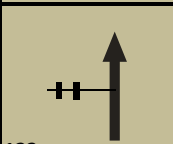
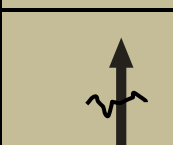

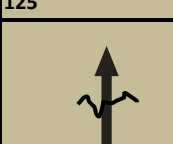
SAN RAMON		DISTANCE	DAY	2
ASENCION DE GUARAYOS		Km. 180,99	SECTION	1
SPECIAL STAGE km. 29:38		RECORD	TIME ALLOWED	
SAN RAMON / SANTA ROSA DE LA MINA			min.	
DISTANCE		DIRECTION	INFORMATION	DISTANCE REGRESS
TOTAL	PARCIAL			
28,11	0,30	 95 1,27	LOMO NO SE VE !!!	113,54
28,18	0,07	 96 1,20	SEG. SALTO A mts 90	113,47
28,39	0,21	 97 0,99		113,26
28,48	0,09	 98 0,90	TRANKA	113,17
28,76	0,28	 99 0,62	SALTO	112,89
28,97	0,21	 100 0,41	SALTO SEG. MAL PASO !!	112,68




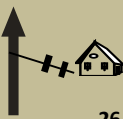


SAN RAMON		DISTANCE	DAY	2
ASENCION DE GUARAYOS		Km. 180,99	SECTION	1
SPECIAL STAGE km. 29:38		RECORD	TIME ALLOWED	
SAN RAMON / SANTA ROSA DE LA MINA			min.	
DISTANCE		DIRECTION	INFORMATION	DISTANCE REGRESS
TOTAL	PARCIAL			
29,16	0,19	 101 0,22		112,49
29,38	0,22	 102 0,00	FPE 3 ENTRADA A BALNEARIO SANTA ROSA DE LA MINA ARBOL IZQ. POSTE DER. S16 32 38.0 W62 28 29.7	112,27
29,63	0,25	 103	SUBE CARRETERA	112,02
37,02	7,39	 104	LETRERO SAN RAMON	104,63
38,45	1,43	 105	ROTONDA SAN RAMON CARRETERA A GUARAYOS	103,20
52,93	14,48	 106	PUENTE	88,72


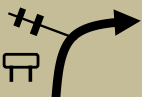




SAN RAMON		DISTANCE	DAY	2
ASENCION DE GUARAYOS		Km. 180,99	SECTION	1
SPECIAL STAGE		km. 29:38	RECORD	TIME ALLOWED
SAN RAMON / SANTA ROSA DE LA MINA				min.
DISTANCE		DIRECTION	INFORMATION	DISTANCE REGRESS
TOTAL	PARCIAL			
55,52	2,59	107 ↑ 	COM. LOS REYES	86,13
58,56	3,04	108 ↑ 	PEAJE CORONACION	83,09
65,87	7,31	109 ↑) (PUENTE	75,78
98,44	32,57	110  ↗	MUNICIPIO EL PUENTE	43,21
99,86	1,42	111 ↑ 	SURTIDOR DER	41,79
119,48	19,62	112 ↑ 	MUNICIPIO YOTAU	22,17

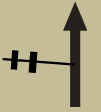





SAN RAMON		DISTANCE		DAY	2
ASENCION DE GUARAYOS		Km. 180,99		SECTION	1
SPECIAL STAGE		km. 29:38		RECORD	TIME ALLOWED
SAN RAMON / SANTA ROSA DE LA MINA					min.
DISTANCE		DIRECTION	INFORMATION	DISTANCE REGRESS	
TOTAL	PARCIAL				
141,55	22,07	 113	BAJA DE LA CARRETERA ENTRADA A COM. SANTA ROSA		0,10
141,65	0,10	 114			0,00


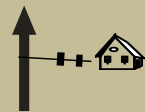




SAN RAMON		DISTANCE		DAY	
ASENCION DE GUARAYOS		Km. 180,99		SECTION 2	
SPECIAL STAGE		km. 38,05		RECORD	
ENT. SANTA ROSA / GUARAYOS				TIME ALLOWED	
				min.	
DISTANCE		DIRECTION	INFORMATION	DISTANCE	
TOTAL	PARCIAL			REGRESS	
0,00	0,00	 115 38,05	LPE 4 ARBOL DER.	38,85	
1,15	1,15	 116 36,90	LOMO	37,70	
1,67	0,52	 117 36,38	LOMO	37,18	
2,05	0,38	 118 36,00	LOMO	36,80	
2,50	0,45	 119 35,55	PUENTE CEMENTO !!!	36,35	
3,84	1,34	 120 34,21		35,01	






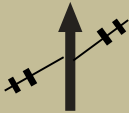
SAN RAMON		DISTANCE	DAY	2
ASENCION DE GUARAYOS		Km. 180,99	SECTION	2
SPECIAL STAGE		km. 38,05	RECORD	TIME ALLOWED
ENT. SANTA ROSA / GUARAYOS				min.
DISTANCE		DIRECTION	INFORMATION	DISTANCE REGRESS
TOTAL	PARCIAL			
4,46	0,62	 121 33,59		34,39
5,79	1,33	 122 32,26	SALTO	33,06
6,01	0,22	 123 32,04		32,84
6,56	0,55	 124 31,49	MAL PASO	32,29
6,80	0,24	 125 31,25	LOMO	32,05
8,10	1,30	 126 29,95	MAL PASO	30,75

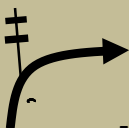

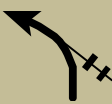



SAN RAMON		DISTANCE		DAY	2
ASENCION DE GUARAYOS		Km. 180,99		SECTION	2
SPECIAL STAGE		km. 38,05		RECORD	TIME ALLOWED
ENT. SANTA ROSA / GUARAYOS					min.
DISTANCE		DIRECTION	INFORMATION	DISTANCE REGRESS	
TOTAL	PARCIAL				
9,04	0,94	 127 29,01	PUENTE TABLAS SEG. MAL PASO LARGO	29,81	
10,26	1,22	 128 27,79		28,59	
10,43	0,17	 129 27,62	LOMO SALTO	28,42	
11,15	0,72	 130 26,90		27,70	
11,50	0,35	 131 26,55	SALTO	27,35	
12,25	0,75	 132 25,80	LOMO ANGOSTO !!!	26,60	

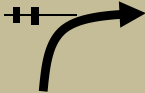
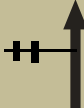

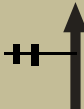
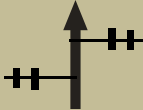

SAN RAMON		DISTANCE		DAY	
ASENCION DE GUARAYOS		Km. 180,99		SECTION	
SPECIAL STAGE		km. 38,05		RECORD	
ENT. SANTA ROSA / GUARAYOS				TIME ALLOWED	
DISTANCE		DIRECTION		INFORMATION	
TOTAL	PARCIAL			DISTANCE REGRESS	
13,90	1,65	133	 24,15	PUENTE TABLAS SEG. MAL PASO LARGO	24,95
14,40	0,50	134	 23,65		24,45
14,56	0,16	135	 23,49	LOMO	24,29
15,23	0,67	136	 22,82	PUENTE TRONCOS !!!	23,62
16,28	1,05	137	 21,77	LOMO	22,57
17,63	1,35	138	 20,42		21,22

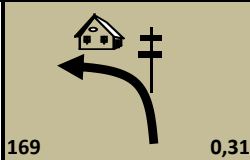
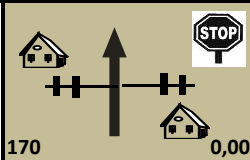
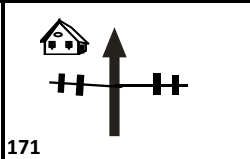
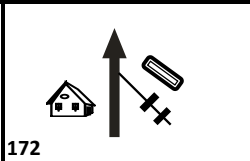
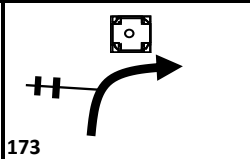
SAN RAMON		DISTANCE		DAY	
ASENCION DE GUARAYOS		Km. 180,99		SECTION 2	
SPECIAL STAGE			RECORD		TIME ALLOWED
ENT. SANTA ROSA / GUARAYOS					min.
DISTANCE		DIRECTION	INFORMATION	DISTANCE REGRESS	
TOTAL	PARCIAL				
17,75	0,12	 139 20,30			21,10
19,55	1,80	 140 18,50	LOMO !!!		19,30
20,26	0,71	 141 17,79	SALTO		18,59
20,94	0,68	 142 17,11	SEG MAL PASO CALAMINEADO		17,91
21,80	0,86	 143 16,25	ANGOSTO		17,05
21,94	0,14	 144 16,11	PROP. IZQ.		16,91

SAN RAMON		DISTANCE		DAY	2
ASENCION DE GUARAYOS		Km. 180,99		SECTION	2
SPECIAL STAGE km. 38,05		RECORD		TIME ALLOWED	
ENT. SANTA ROSA / GUARAYOS				min.	
DISTANCE		DIRECTION	INFORMATION	DISTANCE REGRESS	
TOTAL	PARCIAL				
22,59	0,65	 145 15,46	SALTO !!!		16,26
23,46	0,87	 146 14,59			15,39
23,87	0,41	 147 14,18	ARBOL DER		14,98
24,45	0,58	 148 13,60	MAL PASO !!!		14,40
24,55	0,10	 149 13,50	MAL PASO !!!		14,30
26,42	1,87	 150 11,63	SALTO !!		12,43

SAN RAMON		DISTANCE		DAY	
ASENCION DE GUARAYOS		Km. 180,99		SECTION	
SPECIAL STAGE		km. 38,05		RECORD	
ENT. SANTA ROSA / GUARAYOS				TIME ALLOWED	
DISTANCE		DIRECTION		INFORMATION	
TOTAL	PARCIAL			DISTANCE REGRESS	
27,61	1,19	151	 10,44	SALTO SEG. MAL PASO	11,24
28,39	0,78	152	 9,66	QUEBRADITA !!	10,46
29,49	1,10	153	 8,56	HUECOS	9,36
30,22	0,73	154	 7,83	COM SANTA TERESA	8,63
31,69	1,47	155	 6,36	SALTO	7,16
32,94	1,25	156	 5,11		5,91

SAN RAMON		DISTANCE		DAY	
ASENCION DE GUARAYOS		Km. 180,99		2	
SPECIAL STAGE		km. 38,05		RECORD	
ENT. SANTA ROSA / GUARAYOS				TIME ALLOWED	
				min.	
DISTANCE		DIRECTION	INFORMATION	DISTANCE REGRESS	
TOTAL	PARCIAL				
33,00	0,06	 157 5,05	ENTRA TERRAPLEN ANGOSTO		5,85
33,66	0,66	 158 4,39	PUENTE TABLAS EN MAL ESTADO POR ABAJO !!!		5,19
33,86	0,20	 159 4,19			4,99
34,52	0,66	 160 3,53	SALTO PROP. LA TEJERIA		4,33
35,25	0,73	 161 2,80	PROP. DER.		3,60
36,02	0,77	 162 2,03	PROP. DER.		2,83

SAN RAMON		DISTANCE		DAY	2
ASENCION DE GUARAYOS		Km. 180,99		SECTION	2
SPECIAL STAGE km. 38,05		RECORD		TIME ALLOWED	
ENT. SANTA ROSA / GUARAYOS				min.	
DISTANCE		DIRECTION	INFORMATION	DISTANCE REGRESS	
TOTAL	PARCIAL				
36,43	0,41	 163 1,62	ARCO SALE A LA CIRCUNVALACION	2,42	
36,77	0,34	 164 1,28		2,08	
37,04	0,27	 165 1,01		1,81	
37,36	0,32	 166 0,69		1,49	
37,51	0,15	 167 0,54		1,34	
37,66	0,15	 168 0,39		1,19	

SAN RAMON		DISTANCE		DAY	2
ASENCION DE GUARAYOS		Km. 180,99		SECTION	2
SPECIAL STAGE km. 38,05		RECORD		TIME ALLOWED	
ENT. SANTA ROSA / GUARAYOS				min.	
DISTANCE		DIRECTION	INFORMATION	DISTANCE REGRESS	
TOTAL	PARCIAL				
37,74	0,08	 169 0,31			1,11
38,05	0,31	 170 0,00	STOP 4 COLEGIO CRISTO REY		0,80
38,21	0,16	 171			0,64
38,42	0,21	 172	DOBLE VIA DER.		0,43
38,85	0,43	 173	PLAZA ASENCION DE GUARAYOS		0,00