



## LIBRO DE RUTA

### Gran premio Integración del Oriente Versión: 43



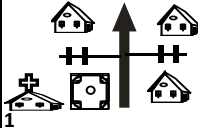
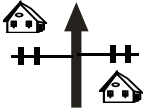
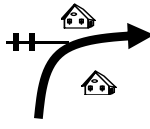

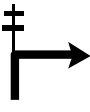
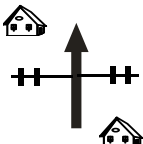
### PRUEBA RUTA 2.021

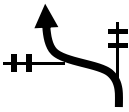
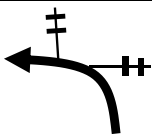



Homenaje: Jorge "Koky" Valdivia B.



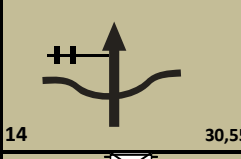
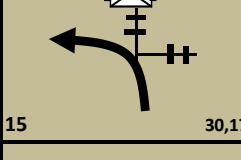
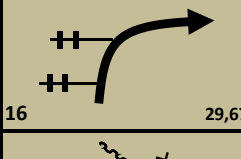
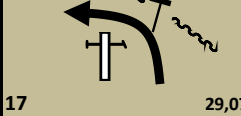
Del 15 al 23 de Octubre 2.021

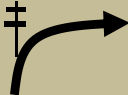
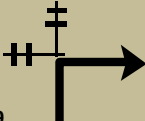


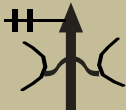

## PRIMERA ETAPA

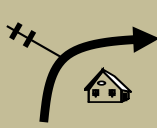



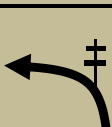
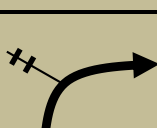
SABADO 16 DE OCTUBRE  
MONTERO - MONTERO


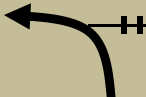
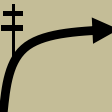
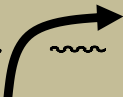

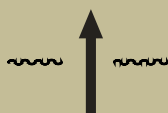
<b>MONTERO</b>		DISTANCE		DAY	<b>1</b>
<b>MONTERO</b>		<b>Km:233,93</b>		SECTION	<b>1</b>
<b>SPECIAL STAGE</b>		<b>KM. 5,93</b>		RECORD	TIME ALLOWED
<b>ENLACE A LPE 1</b>					<b>min.</b>
DISTANCE		DIRECTION	INFORMATION	DISTANCE REGRESS	
TOTAL	PARCIAL				
<b>0,00</b>	<b>0,00</b>		<b>PLAZA PRINCIPAL DE MONTERO</b> S17 20 30.3 W63 15 19.2	<b>5,93</b>	
<b>0,19</b>	<b>0,19</b>		<b>SEGUIR RECTO</b>	<b>5,74</b>	
<b>0,88</b>	<b>0,69</b>		<b>CIRCUNVALACION COL METODISTA IZQ.</b>	<b>5,05</b>	
<b>1,41</b>	<b>0,53</b>		<b>PARADA MOTO TAXI 25 DE FEBRERO IZQ.</b> AV. FABRIL	<b>4,52</b>	
<b>2,17</b>	<b>0,76</b>		<b>SEMAFORO</b>	<b>3,76</b>	
<b>2,50</b>	<b>0,33</b>		<b>SEMAFORO CRUCE DE AV.</b>	<b>3,43</b>	

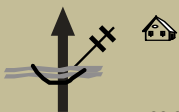


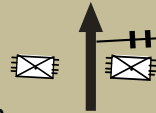

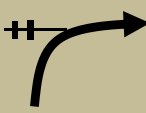
MONTERO		DISTANCE		DAY	1
MONTERO		Km:233,93		SECTION	1
SPECIAL STAGE ENLACE A LPE 1			KM. 5,93	RECORD	TIME ALLOWED min.
DISTANCE		DIRECTION	INFORMATION	DISTANCE REGRESS	
TOTAL	PARCIAL				
3,06	0,56	 7			2,87
4,03	0,97	 8	AV. SAN MARINO SEGUIR RECTO		1,90
4,13	0,10	 9	CRUCE TRILLO		1,80
5,61	1,48	 10	TERMINA PAVIMENTO		0,32
5,93	0,32	 11	ARBOL IZQ.		0,00

<b>MONTERO</b>		DISTANCE		DAY <b>1</b>	
<b>MONTERO</b>		<b>Km:233,93</b>		SECTION <b>1</b>	
<b>SPECIAL STAGE</b>			<b>KM.32,07</b>		RECORD
<b>FINAL SAN MARINO / LA JUPIA</b>					TIME ALLOWED <b>min.</b>
DISTANCE		DIRECTION	INFORMATION	DISTANCE REGRESS	
TOTAL	PARCIAL				
<b>0,00</b>	<b>0,00</b>	 12 32,07	<b>LPE 1</b> <b>SAN MARINO ARBOL IZQ.</b> <b>S17 20 04.2 W63 13 15.4</b>	<b>48,12</b>	
<b>0,29</b>	<b>0,29</b>	 13 31,78	<b>SALTO !!!</b> <b>SEG. RIPIADO</b>	<b>47,83</b>	
<b>1,52</b>	<b>1,23</b>	 14 30,55	<b>BADEN</b>	<b>46,60</b>	
<b>1,90</b>	<b>0,38</b>	 15 30,17	<b>REJA DER.</b>	<b>46,22</b>	
<b>2,40</b>	<b>0,50</b>	 16 29,67		<b>45,72</b>	
<b>3,00</b>	<b>0,60</b>	 17 29,07	<b>ALAMBRADO DER. POSTE</b> <b>ENERGIA IZQ. !!!</b>	<b>45,12</b>	


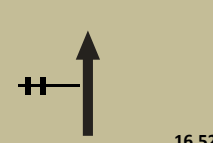
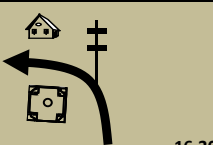
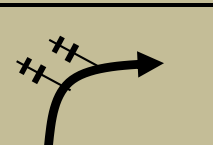
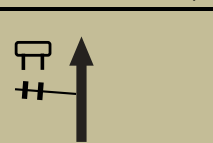
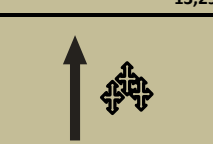
MONTERO		DISTANCE		DAY	1
MONTERO		Km:233,93		SECTION	1
SPECIAL STAGE		KM.32,07		RECORD	TIME ALLOWED
FINAL SAN MARINO / LA JUPIA					min.
DISTANCE		DIRECTION	INFORMATION	DISTANCE REGRESS	
TOTAL	PARCIAL				
4,19	1,19	 18 <span style="float: right;">27,88</span>	PROP. VIDA LINDA IZQ.	43,93	
4,41	0,22	 19 <span style="float: right;">27,66</span>		43,71	
4,51	0,10	 20 <span style="float: right;">27,56</span>	SALTO !!! SEG. CAMINO ONDULADO	43,61	
5,14	0,63	 21 <span style="float: right;">26,93</span>	PUENTE	42,98	
5,51	0,37	 22 <span style="float: right;">26,56</span>	SALTO	42,61	
5,61	0,10	 23 <span style="float: right;">26,46</span>	SALTO	42,51	



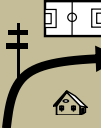
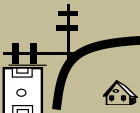

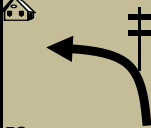
MONTERO		DISTANCE		DAY	1
MONTERO		Km:233,93		SECTION	1
SPECIAL STAGE		KM.32,07		RECORD	TIME ALLOWED
FINAL SAN MARINO / LA JUPIA				min.	
DISTANCE		DIRECTION	INFORMATION	DISTANCE REGRESS	
TOTAL	PARCIAL				
6,26	0,65	 24 25,81	PROP. DER.	41,86	
7,43	1,17	 25 24,64	SALTO	40,69	
8,36	0,93	 26 23,71		39,76	
8,59	0,23	 27 23,48		39,53	
8,73	0,14	 28 23,34	CAÑAVERAL	39,39	
9,05	0,32	 29 23,02	SEG. BADEN	39,07	

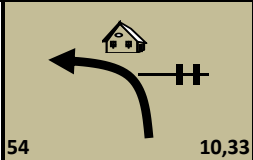

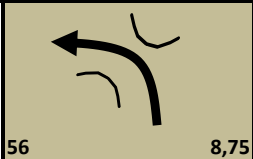
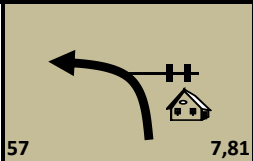
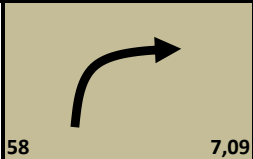
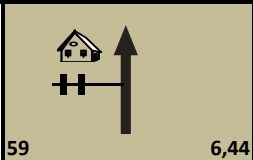
<b>MONTERO</b>		DISTANCE		DAY	<b>1</b>
<b>MONTERO</b>		<b>Km:233,93</b>		SECTION	<b>1</b>
SPECIAL STAGE <b>KM.32,07</b>		RECORD		TIME ALLOWED	
<b>FINAL SAN MARINO / LA JUPIA</b>				<b>min.</b>	
DISTANCE		DIRECTION	INFORMATION	DISTANCE REGRESS	
TOTAL	PARCIAL				
<b>9,40</b>	<b>0,35</b>	 <small>30 22,67</small>	<b>BADEN</b>	<b>38,72</b>	
<b>9,69</b>	<b>0,29</b>	 <small>31 22,38</small>		<b>38,43</b>	
<b>9,96</b>	<b>0,27</b>	 <small>32 22,11</small>		<b>38,16</b>	
<b>11,22</b>	<b>1,26</b>	 <small>33 20,85</small>	<b>REJA ALAMBRE</b>	<b>36,90</b>	
<b>11,45</b>	<b>0,23</b>	 <small>34 20,62</small>	<b>REJA ALAMBRE</b>	<b>36,67</b>	
<b>11,61</b>	<b>0,16</b>	 <small>35 20,46</small>	<b>REJA ALAMBRE</b>	<b>36,51</b>	

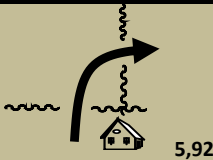
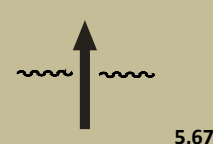
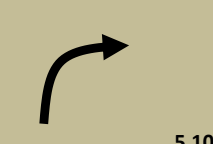



MONTERO		DISTANCE		DAY	
MONTERO		Km:233,93		SECTION	
SPECIAL STAGE		KM.32,07		RECORD	
FINAL SAN MARINO / LA JUPIA				TIME ALLOWED	
DISTANCE		DIRECTION		INFORMATION	
TOTAL	PARCIAL			DISTANCE REGRESS	
11,69	0,08	 36 20,38	QUEBRADITA	36,43	
11,87	0,18	 37 20,20	PROP. DE PIZARRO	36,25	
12,44	0,57	 38 19,63	PUENTE	35,68	
12,55	0,11	 39 19,52	REJA METALICA	35,57	
13,69	1,14	 40 18,38	SALTO	34,43	
14,11	0,42	 41 17,96	QUINTA DON ROBERT	34,01	




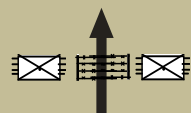

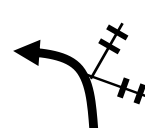



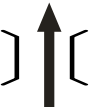
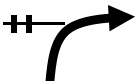
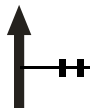
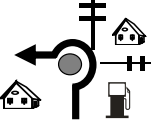
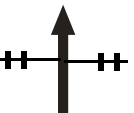
MONTERO		DISTANCE	DAY	1
MONTERO		Km:233,93	SECTION	1
SPECIAL STAGE		KM.32,07	RECORD	TIME ALLOWED
FINAL SAN MARINO / LA JUPIA				min.
DISTANCE		DIRECTION	INFORMATION	DISTANCE REGRESS
TOTAL	PARCIAL			
14,61	0,50	 42 17,46	CAMINO PRINCIPAL	33,51
15,55	0,94	 43 16,52		32,57
15,77	0,22	 44 16,30	TUROBITO !!!	32,35
17,71	1,94	 45 14,36	SUBE CAMINO TRONCAL	30,41
18,78	1,07	 46 13,29	PROP. LAS TRANKAS	29,34
19,06	0,28	 47 13,01	CEMENTERIO DER.	29,06

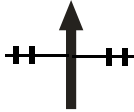
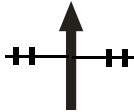
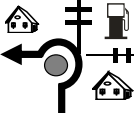
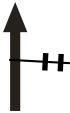

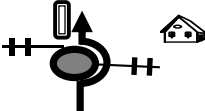
MONTERO		DISTANCE		DAY	
MONTERO		Km:233,93		1	
SPECIAL STAGE		KM.32,07		RECORD	
FINAL SAN MARINO / LA JUPIA				TIME ALLOWED	
DISTANCE		DIRECTION		INFORMATION	
TOTAL	PARCIAL			DISTANCE REGRESS	
19,43	0,37	48	 12,64	HACIENDA EL JOROCHITO	28,69
20,03	0,60	49	 12,04	BADEN	28,09
21,30	1,27	50	 10,77	COM LA HABRITA	26,82
21,44	0,14	51	 10,63		26,68
21,52	0,08	52	 10,55		26,60
21,63	0,11	53	 10,44		26,49



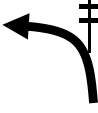

MONTERO		DISTANCE		DAY	1
MONTERO		Km:233,93		SECTION	1
SPECIAL STAGE		KM.32,07		RECORD	TIME ALLOWED
FINAL SAN MARINO / LA JUPIA					min.
DISTANCE		DIRECTION	INFORMATION	DISTANCE REGRESS	
TOTAL	PARCIAL				
21,74	0,11				26,38
23,16	1,42				24,96
23,32	0,16				24,80
24,26	0,94		SEG. URB. EL PARAISO		23,86
24,98	0,72				23,14
25,63	0,65				22,49

MONTERO		DISTANCE		DAY	
MONTERO		Km:233,93		SECTION	
SPECIAL STAGE		KM.32,07		RECORD	
FINAL SAN MARINO / LA JUPIA				TIME ALLOWED	
DISTANCE		DIRECTION		INFORMATION	
TOTAL	PARCIAL			DISTANCE REGRESS	
26,15	0,52	60	 5,92	REJA ALAMBRE	21,97
26,40	0,25	61	 5,67	CAÑAVERAL REJA ALAMBRE	21,72
26,97	0,57	62	 5,10		21,15
27,08	0,11	63	 4,99		21,04
27,81	0,73	64	 4,26	!!!	20,31
28,34	0,53	65	 3,73		19,78

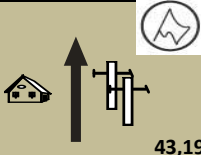
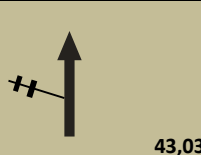

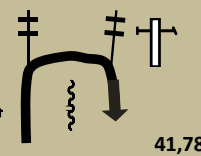
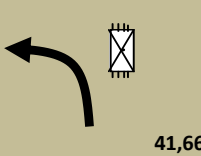
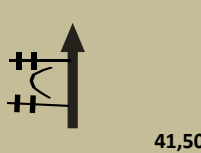
MONTERO		DISTANCE	DAY	1
MONTERO		Km:233,93	SECTION	1
SPECIAL STAGE		KM.32,07	RECORD	TIME ALLOWED
FINAL SAN MARINO / LA JUPIA				min.
DISTANCE		DIRECTION	INFORMATION	DISTANCE REGRESS
TOTAL	PARCIAL			
29,86	1,52	 66 2,21	CAPILLA NARANJAL LA JUPIA	18,26
30,22	0,36	 67 1,85	PUENTE MADERA DOS SEG. !!	17,90
31,20	0,98	 68 0,87	SALTOS 4 SEG.	16,92
31,72	0,52	 69 0,35	MATABURRO Y REJA	16,40
32,07	0,35	 70 0,00	FPE 1 ARBOL IZQ. LETRERO DER. S17 22 66.0 W67 12 48.1	16,05
32,91	0,84	 71	CRUCE VIAS DEL TREN	15,21



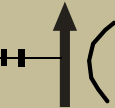
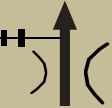
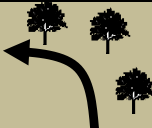

MONTERO		DISTANCE		DAY	1
MONTERO		Km:233,93		SECTION	1
SPECIAL STAGE		KM.32,07		RECORD	TIME ALLOWED
FINAL SAN MARINO / LA JUPIA					min.
DISTANCE		DIRECTION	INFORMATION	DISTANCE REGRESS	
TOTAL	PARCIAL				
33,76	0,85	 72	PUENTE		14,36
34,15	0,39	 73			13,97
34,52	0,37	 74	CARRETERA		13,60
36,81	2,29	 75	SEMAFORO		11,31
37,91	1,10	 76	ROTONDA MONTERO		10,21
40,56	2,65	 77	SEMAFORO EL CIDRAL		7,56

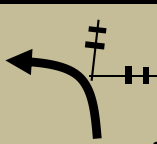


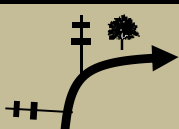
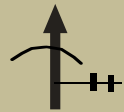
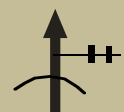
<b>MONTERO</b>		DISTANCE		DAY	<b>1</b>
<b>MONTERO</b>		<b>Km:233,93</b>		SECTION	<b>1</b>
<b>SPECIAL STAGE</b>			<b>KM.32,07</b>	RECORD	TIME ALLOWED
<b>FINAL SAN MARINO / LA JUPIA</b>					<b>min.</b>
DISTANCE		DIRECTION	INFORMATION	DISTANCE REGRESS	
TOTAL	PARCIAL				
<b>41,57</b>	<b>1,01</b>	 78	SEMAFORO		<b>6,55</b>
<b>41,93</b>	<b>0,36</b>	 79	SEMAFORO		<b>6,19</b>
<b>42,63</b>	<b>0,70</b>	 80	ROTONDA MONTERO		<b>5,49</b>
<b>44,08</b>	<b>1,45</b>	 81	CRUCE OKINAWA		<b>4,04</b>
<b>44,65</b>	<b>0,57</b>	 82	CRUCE PORTACHUELO		<b>3,47</b>
<b>45,25</b>	<b>0,60</b>	 83	ROTONDA TODO SANTOS ING. GUABIRA DER.		<b>2,87</b>


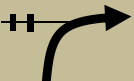




<b>MONTERO</b>		DISTANCE		DAY	<b>1</b>
<b>MONTERO</b>		<b>Km:233,93</b>		SECTION	<b>1</b>
<b>SPECIAL STAGE KM.32,07</b>			RECORD	TIME ALLOWED	
<b>FINAL SAN MARINO / LA JUPIA</b>				<b>min.</b>	
DISTANCE		DIRECTION	INFORMATION	DISTANCE REGRESS	
TOTAL	PARCIAL				
<b>46,52</b>	<b>1,27</b>	 84			<b>1,60</b>
<b>47,09</b>	<b>0,57</b>	 85			<b>1,03</b>
<b>48,07</b>	<b>0,98</b>	 86	<b>BAJA DE LA CARRETERA</b>		<b>0,05</b>
<b>48,12</b>	<b>0,05</b>	 87			<b>0,00</b>

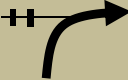


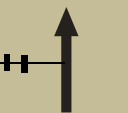
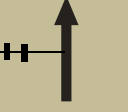
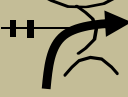


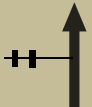



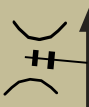

MONTERO		DISTANCE		DAY	
MONTERO		Km:233,93		SECTION	
SPECIAL STAGE		KM.43,19		RECORD	
FLAMBOYAN / LA ESTACADA				TIME ALLOWED	
DISTANCE		DIRECTION		INFORMATION	
TOTAL	PARCIAL			DISTANCE REGRESS	
0,00	0,00	 88 43,19	LPE 2 FLAMBOYAN POSTES DE LUZ DER. DOS S17 17 25.2 W63 15 21.4	179,88	
0,16	0,16	 89 43,03		179,72	
1,16	1,00	 90 42,03	SALTO	178,72	
1,41	0,25	 91 41,78	GIRAR EN U POR DER.	178,47	
1,53	0,12	 92 41,66	REJA BLANCA	178,35	
1,69	0,16	 93 41,50		178,19	

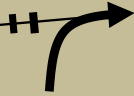
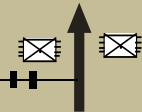
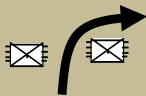



MONTERO		DISTANCE		DAY	1
MONTERO		Km:233,93		SECTION	2
SPECIAL STAGE FLAMBOYAN / LA ESTACADA		KM.43,19		RECORD	TIME ALLOWED min.
DISTANCE		DIRECTION	INFORMATION	DISTANCE REGRESS	
TOTAL	PARCIAL				
2,62	0,93	 69 40,57	BORDEAR EL MONTE	177,26	
3,17	0,55	 70 40,02	BADEN	176,71	
3,88	0,71	 71 39,31	CANAL DER.	176,00	
4,36	0,48	 72 38,83	CANAL DER. !!	175,52	
4,95	0,59	 73 38,24	MONTE DER.	174,93	
5,42	0,47	 74 37,77	PUENTE CEMENTO	174,46	


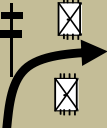
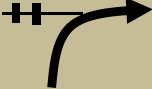
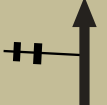
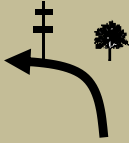

MONTERO		DISTANCE	DAY	1
MONTERO		Km:233,93	SECTION	2
SPECIAL STAGE FLAMBOYAN / LA ESTACADA		KM.43,19	RECORD	TIME ALLOWED min.
DISTANCE		DIRECTION	INFORMATION	DISTANCE REGRESS
TOTAL	PARCIAL			
5,76	0,34	 75 37,43		174,12
5,91	0,15	 76 37,28	SALTO	173,97
5,97	0,06	 77 37,22		173,91
6,40	0,43	 78 36,79	CORRAL IZQ. Y ARBOL	173,48
6,90	0,50	 79 36,29	BAJA !!!	172,98
6,95	0,05	 80 36,24		172,93

MONTERO		DISTANCE		DAY	
MONTERO		Km:233,93		SECTION	
SPECIAL STAGE		KM.43,19		RECORD	
FLAMBOYAN / LA ESTACADA				TIME ALLOWED	
DISTANCE		DIRECTION		INFORMATION	
TOTAL	PARCIAL			DISTANCE REGRESS	
7,13	0,18	91	 36,06		172,75
7,16	0,03	92	 36,03	CAMINO ANCHO	172,72
8,02	0,86	93	 35,17	SALTO	171,86
8,14	0,12	94	 35,05	SEGUIDO SALTO A 130 mts	171,74
8,35	0,21	95	 34,84	SALTO	171,53
8,53	0,18	96	 34,66	SALTO	171,35


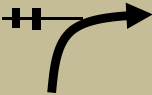

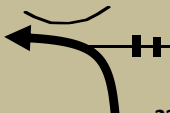
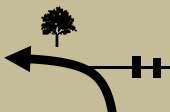
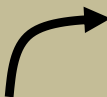
<b>MONTERO</b>		DISTANCE		DAY	<b>1</b>
<b>MONTERO</b>		<b>Km:233,93</b>		SECTION	<b>2</b>
<b>SPECIAL STAGE</b>		<b>KM.43,19</b>		RECORD	TIME ALLOWED
<b>FLAMBOYAN / LA ESTACADA</b>					<b>min.</b>
DISTANCE		DIRECTION	INFORMATION	DISTANCE REGRESS	
TOTAL	PARCIAL				
<b>8,76</b>	<b>0,23</b>	 97 34,43			<b>171,12</b>
<b>8,92</b>	<b>0,16</b>	 98 34,27	ARBOLES DER.		<b>170,96</b>
<b>9,53</b>	<b>0,61</b>	 99 33,66	CANAL DER.		<b>170,35</b>
<b>10,57</b>	<b>1,04</b>	 100 32,62			<b>169,31</b>
<b>11,26</b>	<b>0,69</b>	 101 31,93			<b>168,62</b>
<b>11,89</b>	<b>0,63</b>	 102 31,30	LOMO LAGUNA IZQ. !!!		<b>167,99</b>




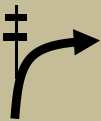
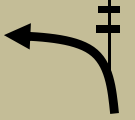

MONTERO		DISTANCE		DAY	1
MONTERO		Km:233,93		SECTION	2
SPECIAL STAGE		KM.43,19		RECORD	TIME ALLOWED
FLAMBOYAN / LA ESTACADA					min.
DISTANCE		DIRECTION	INFORMATION	DISTANCE REGRESS	
TOTAL	PARCIAL				
12,05	0,16	 103 31,14			167,83
12,20	0,15	 104 30,99	CASETA BOMBEO DER. !!!		167,68
12,68	0,48	 105 30,51	ANGOSTO !!!		167,20
12,75	0,07	 106 30,44	ANGOSTO		167,13
13,23	0,48	 107 29,96			166,65
13,48	0,25	 108 29,71	CASA IZQ.		166,40

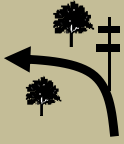
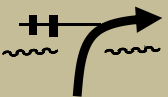
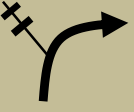
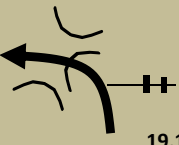

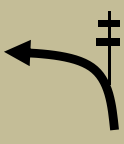
MONTERO		DISTANCE		DAY	
MONTERO		Km:233,93		1	
SPECIAL STAGE		KM.43,19		RECORD	
FLAMBOYAN / LA ESTACADA				TIME ALLOWED	
				min.	
DISTANCE		DIRECTION	INFORMATION	DISTANCE	
TOTAL	PARCIAL			REGRESS	
13,56	0,08	 109 29,63		166,32	
13,78	0,22	 110 29,41	REJA	166,10	
14,13	0,35	 111 29,06	REJA METALICA CAMINO A NAICO	165,75	
15,74	1,61	 112 27,45	PUENTEE SALTO !!	164,14	
16,73	0,99	 113 26,46	PUENTE	163,15	
17,66	0,93	 114 25,53	PROP. DER.	162,22	

MONTERO		DISTANCE	DAY	1
MONTERO		Km:233,93	SECTION	2
SPECIAL STAGE FLAMBOYAN / LA ESTACADA		KM.43,19	RECORD	TIME ALLOWED min.
DISTANCE		DIRECTION	INFORMATION	DISTANCE REGRESS
TOTAL	PARCIAL			
18,17	0,51	 115 25,02	SALTO	161,71
18,38	0,21	 116 24,81	REJA MADERA	161,50
18,92	0,54	 117 24,27		160,96
19,13	0,21	 118 24,06		160,75
19,33	0,20	 119 23,86		160,55
19,75	0,42	 120 23,44		160,13

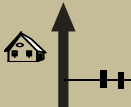



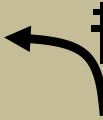
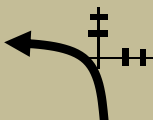




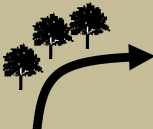

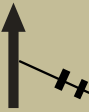
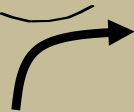
MONTERO		DISTANCE		DAY	1
MONTERO		Km:233,93		SECTION	2
SPECIAL STAGE FLAMBOYAN / LA ESTACADA		KM.43,19		RECORD	TIME ALLOWED min.
DISTANCE		DIRECTION	INFORMATION	DISTANCE REGRESS	
TOTAL	PARCIAL				
19,92	0,17	 126 23,27	SALTO	159,96	
19,99	0,07	 127 23,20	ARBOL DER.	159,89	
20,17	0,18	 128 23,02	CANAL DER.	159,71	
20,53	0,36	 129 22,66	CANAL DER.	159,35	
21,13	0,60	 130 22,06	ARBOL DER.	158,75	
21,29	0,16	 131 21,90		158,59	




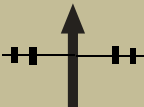

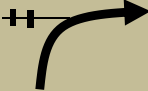
MONTERO		DISTANCE		DAY	1
MONTERO		Km:233,93		SECTION	2
SPECIAL STAGE FLAMBOYAN / LA ESTACADA		KM.43,19		RECORD	TIME ALLOWED min.
DISTANCE		DIRECTION	INFORMATION	DISTANCE REGRESS	
TOTAL	PARCIAL				
21,44	0,15	 126 21,75			158,44
21,83	0,39	 127 21,36			158,05
22,02	0,19	 128 21,17			157,86
22,23	0,21	 129 20,96			157,65
22,35	0,12	 130 20,84			157,53
22,53	0,18	 131 20,66			157,35


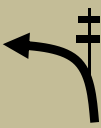

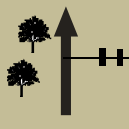
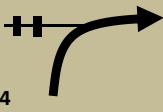
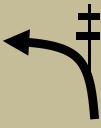
MONTERO		DISTANCE	DAY	1
MONTERO		Km:233,93	SECTION	2
SPECIAL STAGE FLAMBOYAN / LA ESTACADA		KM.43,19	RECORD	TIME ALLOWED min.
DISTANCE		DIRECTION	INFORMATION	DISTANCE REGRESS
TOTAL	PARCIAL			
23,17	0,64	 132 20,02	ARBOLES AMBOS LADOS	156,71
23,45	0,28	 133 19,74	REJA ALAMBRE CAMINO TRONCAL	156,43
23,93	0,48	 134 19,26	NAICO	155,95
24,07	0,14	 135 19,12	LOMO	155,81
24,29	0,22	 136 18,90		155,59
26,10	1,81	 137 17,09	CRUZ SOLETO	153,78

MONTERO		DISTANCE		DAY	
MONTERO		Km:233,93		SECTION	
SPECIAL STAGE		KM.43,19		RECORD	
FLAMBOYAN / LA ESTACADA				TIME ALLOWED	
DISTANCE		DIRECTION		INFORMATION	
TOTAL	PARCIAL			DISTANCE REGRESS	
26,45	0,35	138	↑ 16,74		153,43
26,68	0,23	139	↗ 16,51	ESCUELA DER.	153,20
26,89	0,21	140	↗ 16,30	CANCHA DER.	152,99
27,11	0,22	141	↑ 16,08		152,77
27,22	0,11	142	↑ 15,97		152,66
27,44	0,22	143	↑ 15,75		152,44

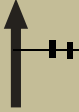
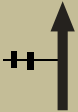
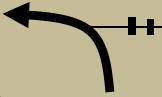
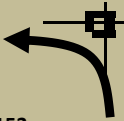
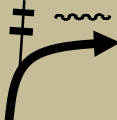
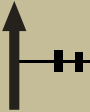
MONTERO		DISTANCE		DAY	1
MONTERO		Km:233,93		SECTION	2
SPECIAL STAGE FLAMBOYAN / LA ESTACADA		KM.43,19		RECORD	TIME ALLOWED min.
DISTANCE		DIRECTION	INFORMATION	DISTANCE REGRESS	
TOTAL	PARCIAL				
28,22	0,78	 144 14,97			151,66
29,68	1,46	 145 13,51	PUENTE		150,20
30,25	0,57	 146 12,94			149,63
30,47	0,22	 147 12,72	CRUCE CANAL		149,41
30,73	0,26	 148 12,46			149,15
31,27	0,54	 149 11,92			148,61


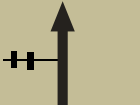
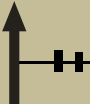
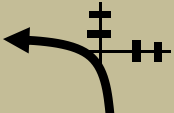


MONTERO		DISTANCE		DAY	1
MONTERO		Km:233,93		SECTION	2
SPECIAL STAGE FLAMBOYAN / LA ESTACADA		KM.43,19		RECORD	TIME ALLOWED min.
DISTANCE		DIRECTION	INFORMATION	DISTANCE REGRESS	
TOTAL	PARCIAL				
31,34	0,07	 150 11,85		148,54	
31,51	0,17	 151 11,68		148,37	
31,73	0,22	 152 11,46	BORDEAR EL MONTE	148,15	
32,42	0,69	 153 10,77		147,46	
32,51	0,09	 154 10,68		147,37	
33,14	0,63	 155 10,05	CANAL IZQ.	146,74	

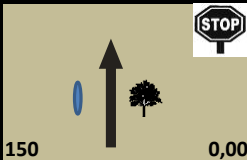
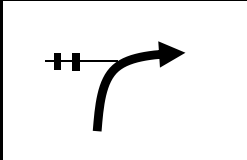
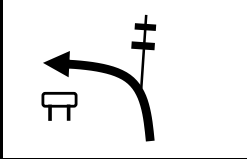
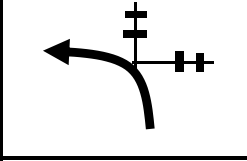
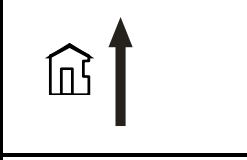
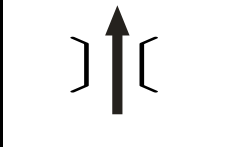
MONTERO		DISTANCE		DAY	
MONTERO		Km:233,93		SECTION	
SPECIAL STAGE		KM.43,19		RECORD	
FLAMBOYAN / LA ESTACADA				TIME ALLOWED	
DISTANCE		DIRECTION		INFORMATION	
TOTAL	PARCIAL			DISTANCE REGRESS	
33,58	0,44	150	 9,61	ANGOSTO !!	146,30
33,87	0,29	151	 9,32	LOMO	146,01
34,17	0,30	152	 9,02	BADEN !!!	145,71
34,44	0,27	153	 8,75		145,44
34,50	0,06	154	 8,69	SALTO	145,38
34,98	0,48	155	 8,21	SINUOSO	144,90





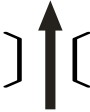

<b>MONTERO</b>		DISTANCE		DAY	<b>1</b>
<b>MONTERO</b>		<b>Km:233,93</b>		SECTION	<b>2</b>
<b>SPECIAL STAGE</b>		<b>KM.43,19</b>		RECORD	TIME ALLOWED
<b>FLAMBOYAN / LA ESTACADA</b>					<b>min.</b>
DISTANCE		DIRECTION	INFORMATION	DISTANCE REGRESS	
TOTAL	PARCIAL				
<b>35,30</b>	<b>0,32</b>	 150 7,89	<b>BORDEAR MONTE IZQ.</b>		<b>144,58</b>
<b>35,72</b>	<b>0,42</b>	 151 7,47			<b>144,16</b>
<b>36,60</b>	<b>0,88</b>	 152 6,59			<b>143,28</b>
<b>37,00</b>	<b>0,40</b>	 153 6,19	<b>ARBOLES IZQ.</b>		<b>142,88</b>
<b>37,49</b>	<b>0,49</b>	 154 5,70	<b>CRUCE PROP.</b>		<b>142,39</b>
<b>37,56</b>	<b>0,07</b>	 155 5,63			<b>142,32</b>


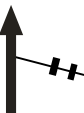






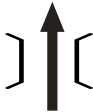
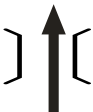

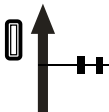
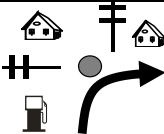
MONTERO		DISTANCE		DAY	
MONTERO		Km:233,93		1	
SPECIAL STAGE		KM.43,19		RECORD	
FLAMBOYAN / LA ESTACADA				TIME ALLOWED	
				min.	
DISTANCE		DIRECTION	INFORMATION	DISTANCE	
TOTAL	PARCIAL			REGRESS	
38,11	0,55	 150 5,08		141,77	
38,21	0,10	 151 4,98		141,67	
38,39	0,18	 152 4,80		141,49	
38,67	0,28	 153 4,52	PICO PLANCHA	141,21	
38,79	0,12	 154 4,40	ALAMBRADO IZQ. BORDEAR	141,09	
39,55	0,76	 155 3,64		140,33	

MONTERO		DISTANCE		DAY	
MONTERO		Km:233,93		SECTION	
SPECIAL STAGE		KM.43,19		RECORD	
FLAMBOYAN / LA ESTACADA				TIME ALLOWED	
DISTANCE		DIRECTION		INFORMATION	
TOTAL	PARCIAL			DISTANCE REGRESS	
40,28	0,73	 150 2,91		PROP. PINKERT IZQ.	
40,68	0,40	 151 2,51		139,60	
41,21	0,53	 152 1,98		139,20	
41,87	0,66	 153 1,32		138,67	
42,24	0,37	 154 0,95		REJA	
42,57	0,33	 155 0,62		REJA BLANCA IZQ.	

MONTERO		DISTANCE		DAY	1
MONTERO		Km:233,93		SECTION	2
SPECIAL STAGE		KM.43,19		RECORD	TIME ALLOWED
FLAMBOYAN / LA ESTACADA				min.	
DISTANCE		DIRECTION	INFORMATION	DISTANCE	
TOTAL	PARCIAL			REGRESS	
43,19	0,62	 150 0,00	FPE 2 ARBOL DER. POSTE IZQ. S17 15 35.1 W63 14 14.6	136,69	
43,59	0,40		CARRETERA A GUABIRA	136,29	
48,32	4,73		ENTRADA PARQUE INDUSTRIAL	131,56	
50,30	1,98		CARRETERA A OKINAWA	129,58	
57,64	7,34		PEAJE	122,24	
61,74	4,10		PUENTE LAS CHACRAS	118,14	

<b>MONTERO</b>		DISTANCE		DAY	<b>1</b>
<b>MONTERO</b>		<b>Km:233,93</b>		SECTION	<b>2</b>
<b>SPECIAL STAGE</b>		<b>KM.43,19</b>		RECORD	TIME ALLOWED
<b>FLAMBOYAN / LA ESTACADA</b>					<b>min.</b>
DISTANCE		DIRECTION	INFORMATION	DISTANCE REGRESS	
TOTAL	PARCIAL				
<b>88,06</b>	<b>26,32</b>	 150	<b>OKINAWA</b>		<b>91,82</b>
<b>89,98</b>	<b>1,92</b>		<b>TERMINA PAVIMENTO</b>		<b>89,90</b>
<b>100,18</b>	<b>10,20</b>		<b>SUBE PAVIMENTO</b>		<b>79,70</b>
<b>101,82</b>	<b>1,64</b>		<b>PEAJE PUESTO NUEVO</b>		<b>78,06</b>
<b>102,69</b>	<b>0,87</b>		<b>PUENTE BANEGAS</b>		<b>77,19</b>
<b>105,82</b>	<b>3,13</b>		<b>TERMINA PAVIMENTO</b>		<b>74,06</b>

<b>MONTERO</b>		DISTANCE		DAY	<b>1</b>
<b>MONTERO</b>		<b>Km:233,93</b>		SECTION	<b>2</b>
SPECIAL STAGE		<b>KM.43,19</b>		RECORD	TIME ALLOWED
<b>FLAMBOYAN / LA ESTACADA</b>					<b>min.</b>
DISTANCE		DIRECTION	INFORMATION	DISTANCE REGRESS	
TOTAL	PARCIAL				
116,10	10,28	 150	FORTIN LIBERTAD	63,78	
123,18	7,08		LOS TRONCOS	56,70	
123,54	0,36		PEAJE LOS TRONCOS	56,34	
134,64	11,10		SAN ANDRES	45,24	
141,05	6,41		SAN JULIAN	38,83	
154,76	13,71		NUCLEO I	25,12	

<b>MONTERO</b>		DISTANCE		DAY	<b>1</b>
<b>MONTERO</b>		<b>Km:233,93</b>		SECTION	<b>2</b>
<b>SPECIAL STAGE</b>			<b>KM.43,19</b>		RECORD
<b>FLAMBOYAN / LA ESTACADA</b>					TIME ALLOWED
					<b>min.</b>
DISTANCE		DIRECTION	INFORMATION	DISTANCE REGRESS	
TOTAL	PARCIAL				
167,15	12,39	 150	PUENTE RIO	12,73	
175,39	8,24		PUENTE SAN JULIAN	4,49	
178,89	3,50		SURTIDOR LA CUEVA	0,99	
179,38	0,49		DOBLE VIAS SAN RAMON	0,50	
179,88	0,50		ROTODA SAN RAMON	0,00	